DATE DUE

Demco, Inc. 38-293

Digitized by the Internet Archive
in 2010 with funding from
CARLI: Consortium of Academic and Research Libraries in Illinois

http://www.archive.org/details/officialvoteofst1954illi

copy 2

OFFICIAL VOTE

OF THE

STATE OF ILLINOIS

Cast at the

GENERAL ELECTION, NOVEMBER 2, 1954
JUDICIAL ELECTION, 1953, 1954
SPECIAL ELECTION, 1953

PRIMARY ELECTION
GENERAL PRIMARY, APRIL 13, 1954

Compiled By

CHARLES F. CARPENTIER
SECRETARY OF STATE

OFFICIAL VOTE

OF THE

STATE OF ILLINOIS

Cast at the

GENERAL ELECTION, NOVEMBER 2, 1954
JUDICIAL ELECTION, 1953, 1954
SPECIAL ELECTION, 1953

PRIMARY ELECTION
GENERAL PRIMARY, APRIL 13, 1954

3 1129 00197 5606

Compiled By

CHARLES F. CARPENTIER
SECRETARY OF STATE

ILLINOIS STATE LIBRARY

[Printed by authority of the State of Illinois.]

DOCUMENTS UNIT
ILLINOIS STATE LIBRARY

900177

7
(7387)

.26
OA
4
c.1

INDEX TO OFFICIAL VOTE

Page

Amendments, Constitutional 19
Reapportionment 19
State Treasurer 22
Illinois Michigan Canal 25
Congressman, see "Representatives in Congress"
Judicial Elections 46
Maps—Appellate Court 91
Circuit Court 92
Congressional 93
Congressional—Cook County 94
Senatorial 95
Senatorial—Cook County 96
Supreme Court 90
Representatives in Congress by Districts—General Election 28
Primary Election 64
Representatives in General Assembly—General Election 36
Primary Election 78
Special Election 46
State Central Committeemen 69
State Senators—General Election 32
Primary Election 74
State Treasurer—General Election 11
Primary Election 58
Summary—General Election 5
Primary Election 49
Superintendent of Public Instruction—General Election 14
Primary Election 62
Total Vote by Counties—General Election 6
Primary Election 50
Trustees of University of Illinois 17
United States Senator—General Election 8
Primary Election 52

Illinois General Election
November 2, 1954

SUMMARY OF GENERAL VOTE

Office, Party and Candidate	Plurality	Total in State	Outside Cook County	Cook County	Counties Carried
UNITED STATES SENATOR					
Republican — Joseph T. Meek		1,563,683	817,670	746,013	67
Democrat — Paul H. Douglas	240,655	1,804,338	745,423	1,058,915	35
Write-ins			4		
STATE TREASURER					
Republican — Warren E. Wright	8,941	1,641,272	870,414	770,858	80
Democrat — David F. Mallett		1,632,331	640,184	992,147	22
SUPERINTENDENT OF PUBLIC INSTRUCTION					
Republican — Vernon L. Nickell	37,849	1,653,174	874,515	778,659	84
Democrat — Mark A. Peterman		1,615,325	637,700	977,625	18
Write-ins			12		
TRUSTEES OF UNIVERSITY OF ILLINOIS					
Republican — Vernon L. Heath		1,562,347	837,515	724,832	
Dr. Ralph H. Kunstadter		1,582,397½	818,816½	763,581	
Maurice Gantzert		1,498,812½	799,129½	699,683	
Democrat — Frances Best Watkins		1,648,798½	640,570½	1,008,228	
George Wirt Herrick		1,672,794½	641,083½	1,031,711	
Kenney E. Williamson		1,683,790½	649,137½	1,034,653	
PROPOSED AMENDMENT TO SECTIONS 6, 7 AND 8 OF ARTICLE IV (Legislative Apportionment)					
Total Vote		2,610,726	1,130,056	1,480,670	
Yes		2,085,224	722,640	1,362,584	
No		525,502	407,416	118,086	
(Carried)					
PROPOSED AMENDMENT TO SECTIONS 1, 2 AND 3 OF ARTICLE V (State Treasurer Amendment)					
Total Vote		2,555,801	1,105,306	1,450,495	
Yes		2,024,483	735,769	1,288,714	
No		531,318	369,537	161,781	
(Carried)					
PROPOSED AMENDMENT TO ILLINOIS MICHIGAN CANAL					
Total Vote		2,534,706	1,090,895	1,443,811	
Yes		2,011,134	718,324	1,292,810	
No		523,572	372,571	151,001	
(Carried)					
Total Vote Cast		3,455,173	1,601,693	1,853,480	

TOTAL VOTE BY COUNTIES—NOVEMBER 2, 1954

Counties	Total Vote	Counties	Total Vote
Adams	24,525	Logan	12,119
Alexander	8,209	Macon	34,999
Bond	6,836	Macoupin	21,598
Boone	5,722	Madison	62,711
Brown	3,353	Marion	16,378
Bureau	15,663	Marshall	5,983
Calhoun	3,254	Mason	6,421
Carroll	6,729	Massac	5,428
Cass	6,695	McDonough	9,778
Champaign	27,521	McHenry	20,207
Christian	17,194	McLean	25,418
Clark	8,292	Menard	4,577
Clay	7,336	Mercer	6,962
Clinton	10,190	Monroe	4,942
Coles	14,621	Montgomery	16,046
Cook	(See Below)	Morgan	13,531
Crawford	7,524	Moultrie	5,475
Cumberland	5,118	Ogle	12,694
DeKalb	13,292	Peoria	53,102
DeWitt	6,770	Perry	10,225
Douglas	6,356	Piatt	5,459
DuPage	71,481	Pike	9,322
Edgar	11,443	Pope	2,321
Edwards	3,735	Pulaski	5,041
Effingham	9,176	Putnam	2,183
Fayette	10,770	Randolph	13,422
Ford	5,992	Richland	6,986
Franklin	21,000	Rock Island	46,013
Fulton	17,489	Saline	14,759
Gallatin	4,198	Sangamon	61,178
Greene	7,241	Schuyler	4,573
Grundy	7,559	Scott	3,493
Hamilton	6,360	Shelby	11,100
Hancock	10,985	Stark	3,112
Hardin	3,740	St. Clair	73,851
Henderson	3,780	Stephenson	14,519
Henry	17,726	Tazewell	27,531
Iroquois	13,122	Union	7,682
Jackson	14,170	Vermilion	36,053
Jasper	5,914	Wabash	5,525
Jefferson	14,857	Warren	7,941
Jersey	6,724	Washington	7,715
JoDaviess	8,246	Wayne	8,791
Johnson	4,391	White	8,892
Kane	50,196	Whiteside	14,832
Kankakee	23,702	Will	51,918
Kendall	4,707	Williamson	20,110
Knox	19,331	Winnebago	49,511
Lake	65,478	Woodford	9,028
LaSalle	38,165		
Lawrence	7,969	Down State	1,601,693
Lee	11,164	Cook County	1,853,480
Livingston	14,227		
		Total	3,455,173

TOTAL VOTE—COOK COUNTY—NOVEMBER 2, 1954
(Information furnished by Clerk of Cook County)

Chicago Wards	Total vote
1	23,537
2	25,984
3	26,330
4	28,155
5	25,939
6	25,967
7	36,662
8	32,832
9	34,829
10	31,822
11	25,403
12	21,361
13	36,107
14	19,660
15	27,198
16	24,670
17	27,218
18	40,165
19	50,827
20	26,007
21	19,956
22	22,519
23	31,146
24	23,157
25	17,821
26	20,988
27	21,203
28	22,542
29	23,888
30	27,013
31	23,983
32	20,194
33	24,658
34	23,660
35	29,118
36	29,775
37	30,956
38	38,880
39	31,305
40	27,821
41	46,190
42	25,337
43	23,070
44	24,688
45	31,383
46	27,321
47	34,406
48	29,734
49	33,943
50	41,225
Total	1,418,553

Chicago Suburbs	Total vote
Chicago Heights	10,237
Harvey	7,545
Cicero	32,855
Summit	3,336
Skokie	13,082
Stickney	2,260
Morton Grove	3,446
Elmwood Park	9,215
Lyons	2,838
Berwyn	25,937
Total	110,751
Townships	
Barrington	1,870
Bloom	7,754
Bremen	11,434
Calumet	5,009
Elk Grove	3,096
Evanston	31,853
Hanover	1,427
Lemont	2,494
Leyden	14,814
Lyons	17,960
Maine	21,502
New Trier	21,745
Niles	4,602
Northfield	9,267
Norwood Park	4,970
Oak Park	28,130
Orland	945
Palatine	4,394
Palos	3,387
Proviso	41,930
Rich	12,713
River Forest	5,243
Riverside	7,484
Schaumburg	438
Stickney	4,031
Thornton	24,201
Wheeling	9,301
Worth	22,182
Total	324,176
GRAND TOTAL	1,853,480

VOTE FOR UNITED STATES SENATOR—NOVEMBER 2, 1954

Counties	Plurality		Republican	Democratic
			Joseph T. Meek	Paul H. Douglas
Adams	D	1,644	10,981	12,625
Alexander	R	83	3,915	3,832
Bond	D	13	3,294	3,307
Boone	R	2,436	4,014	1,578
Brown	D	490	1,350	1,840
Bureau	R	3,625	9,501	5,876
Calhoun	R	22	1,515	1,493
Carroll	R	1,980	4,290	2,310
Cass	D	890	2,784	3,674
Champaign	R	4,428	15,849	11,421
Christian	D	3,108	6,838	9,946
Clark	R	395	4,182	3,787
Clay	R	413	3,781	3,368
Clinton	R	73	4,834	4,761
Coles	R	606	7,546	6,940
Cook	(See Below)			
Crawford	R	577	3,954	3,377
Cumberland	R	50	2,506	2,456
DeKalb	R	5,462	9,264	3,802
DeWitt	R	324	3,476	3,152
Douglas	R	1,452	3,819	2,367
DuPage	R	26,914	48,896	21,982
Edgar	R	1,317	6,238	4,921
Edwards	R	1,160	2,361	1,201
Effingham	D	320	4,219	4,539
Fayette	D	329	4,959	5,288
Ford	R	2,467	4,198	1,731
Franklin	D	4,415	7,881	12,296
Fulton	R	62	8,572	8,510
Gallatin	D	549	1,575	2,124
Greene	D	561	3,180	3,741
Grundy	R	2,230	4,833	2,603
Hamilton	D	246	2,821	3,067
Hancock	R	1,119	5,956	4,837
Hardin	R	48	1,578	1,530
Henderson	R	595	2,141	1,546
Henry	R	3,629	10,590	6,961
Iroquois	R	4,477	8,641	4,164
Jackson	D	365	6,704	7,069
Jasper	D	448	2,625	3,073
Jefferson	D	1,923	6,367	8,290
Jersey	D	608	2,930	3,538
JoDaviess	R	2,245	5,058	2,813
Johnson	R	703	2,448	1,745
Kane	R	15,411	32,764	17,353
Kankakee	R	3,111	13,242	10,131
Kendall	R	2,217	3,455	1,238
Knox	R	3,723	11,328	7,605
Lake	R	8,632	36,595	27,963
LaSalle	R	3,693	20,298	16,605
Lawrence	R	279	4,046	3,767
Lee	R	4,136	7,582	3,446
Livingston	R	5,057	9,449	4,392
Logan	R	1,652	6,748	5,096
Macon	D	5,675	14,458	20,133

VOTE FOR UNITED STATES SENATOR—NOVEMBER 2, 1954—Concluded

Counties	Plurality		Republican	Democratic
			Joseph T. Meek	Paul H. Douglas
Macoupin	D	3,928	8,584	12,512
Madison	D	20,081	20,599	40,680
Marion	D	2,090	6,822	8,912
Marshall	R	837	3,341	2,504
Mason	D	82	3,097	3,179
Massac	R	692	2,921	2,229
McDonough	R	2,766	6,172	3,406
McHenry	R	8,769	14,371	5,602
McLean	R	3,744	14,383	10,639
Menard	R	549	2,494	1,945
Mercer	R	1,690	4,277	2,587
Monroe	R	865	2,872	2,007
Montgomery	D	1,547	7,079	8,626
Morgan	R	850	7,028	6,178
Moultrie	D	338	2,464	2,802
Ogle	R	5,283	8,769	3,486
Peoria	R	2,110	27,261	25,151
Perry	D	709	4,597	5,306
Piatt	R	825	3,071	2,246
Pike	D	1,036	4,001	5,037
Pope	R	698	1,479	781
Pulaski	R	323	2,449	2,126
Putnam	R	320	1,230	910
Randolph	D	1,960	5,589	7,549
Richland	R	621	3,634	3,013
Rock Island	D	5,901	19,390	25,291
Saline	D	1,717	6,224	7,941
Sangamon	D	291	29,847	30,138
Schuyler	R	98	2,307	2,209
Scott	R	78	1,699	1,621
Shelby	D	1,281	4,758	6,039
Stark	R	1,375	2,225	850
St. Clair	D	25,067	22,706	47,773
Stephenson	R	1,694	8,004	6,310
Tazewell	D	3,493	11,776	15,269
Union	D	1,020	3,183	4,203
Vermilion	R	250	17,801	17,551
Wabash	R	210	2,762	2,552
Warren	R	2,718	5,276	2,558
Washington	R	750	4,086	3,336
Wayne	R	473	4,512	4,039
White	D	531	3,922	4,453
Whiteside	R	6,110	10,341	4,231
Will	R	726	25,869	25,143
Williamson	D	1,574	8,997	10,571
Winnebago	R	1,909	25,372	23,463
Woodford	R	2,341	5,600	3,259
Down State	R	72,247	817,670	745,423
Cook County	D	312,902	746,013	1,058,915
Total	D	240,655	1,563,683	1,804,438

Counties carried, Mr. Meek 67, Mr. Douglas, 35
WRITE-INS—Lake 3, Will 1

VOTE FOR UNITED STATES SENATOR—COOK COUNTY
(Information furnished by Clerk of Cook County)
November 2, 1954

Chicago Wards	Republican Joseph T. Meek	Democratic Paul H. Douglas
1	4,476	18,671
2	5,415	19,618
3	6,302	19,108
4	6,490	20,860
5	7,447	17,686
6	7,395	17,574
7	16,428	19,404
8	16,124	15,800
9	15,072	18,671
10	10,067	20,312
11	5,279	19,468
12	5,643	14,855
13	12,167	22,737
14	3,276	15,723
15	9,489	16,787
16	7,750	16,173
17	10,491	15,913
18	17,344	21,647
19	26,748	22,985
20	6,393	18,759
21	3,989	15,380
22	5,000	16,790
23	7,176	23,201
24	1,503	21,240
25	3,954	13,468
26	3,318	17,140
27	3,068	17,531
28	7,311	14,542
29	4,696	19,035
30	9,238	17,127
31	5,009	18,355
32	4,468	14,876
33	9,516	14,476
34	8,656	14,536
35	10,930	17,263
36	13,372	15,714
37	14,345	16,000
38	17,013	20,932
39	13,875	16,780
40	8,542	18,690
41	25,237	19,877
42	7,987	16,634
43	9,079	13,306
44	10,689	13,362
45	14,719	15,927
46	9,989	16,863
47	17,396	16,264
48	12,617	16,600
49	14,029	19,229
50	17,370	23,000
Total	493,887	886,889

Chicago Suburbs	Republican Joseph T. Meek	Democratic Paul H. Douglas
Chicago Heights	5,542	4,514
Harvey	3,642	3,776
Cicero	15,310	17,230
Summit	874	2,428
Skokie	7,686	5,243
Stickney	732	1,489
Morton Grove	2,166	1,214
Elmwood Park	4,984	4,052
Lyons	1,081	1,712
Berwyn	12,255	13,345
Total	54,272	55,003
Townships		
Barrington	1,415	448
Bloom	4,646	3,035
Bremen	5,364	5,901
Calumet	2,572	2,366
Elk Grove	2,379	691
Evanston	22,138	9,227
Hanover	1,032	385
Lemont	1,053	1,405
Leyden	6,535	8,070
Lyons	12,179	5,564
Maine	15,573	5,650
New Trier	15,934	5,692
Niles	2,672	1,754
Northfield	6,694	2,454
Norwood Park	2,784	2,125
Oak Park	19,389	8,309
Orland	565	366
Palatine	2,929	1,227
Palos	1,862	1,479
Proviso	23,470	17,963
Rich	4,679	3,006
River Forest	4,205	979
Riverside	4,767	2,607
Schaumburg	332	106
Stickney	1,650	2,338
Thornton	12,409	11,357
Wheeling	6,776	2,418
Worth	11,860	10,101
Total	197,854	117,023
GRAND TOTAL	746,013	1,058,915

Suburbs under jurisdiction of Chicago Election Commission.

VOTE FOR STATE TREASURER—NOVEMBER 2, 1954

Counties	Plurality		Republican	Democratic
			Warren E. Wright	David F. Mallett
Adams	R	1,835	12,210	10,375
Alexander	R	194	3,796	3,602
Bond	R	522	3,427	2,905
Boone	R	2,951	4,215	1,264
Brown	D	256	1,371	1,627
Bureau	R	4,948	9,971	5,023
Calhoun	R	175	1,514	1,339
Carroll	R	2,550	4,412	1,862
Cass	D	120	3,041	3,161
Champaign	R	8,585	17,471	8,886
Christian	D	1,705	7,300	9,005
Clark	R	762	4,273	3,511
Clay	R	759	3,843	3,084
Clinton	R	957	4,980	4,023
Coles	R	2,022	7,962	5,940
Cook	(See Below)			
Crawford	R	1,009	4,084	3,075
Cumberland	R	305	2,569	2,264
DeKalb	R	6,705	9,686	2,981
DeWitt	R	1,129	3,767	2,638
Douglas	R	1,958	3,968	2,010
DuPage	R	31,211	50,633	19,422
Edgar	R	1,859	6,398	4,539
Edwards	R	1,396	2,388	992
Effingham	R	351	4,319	3,968
Fayette	R	251	5,120	4,869
Ford	R	2,992	4,383	1,391
Franklin	D	3,046	8,001	11,047
Fulton	R	1,490	9,017	7,527
Gallatin	D	250	1,582	1,832
Greene	R	113	3,342	3,229
Grundy	R	2,991	5,033	2,042
Hamilton	R	85	2,901	2,816
Hancock	R	1,943	6,151	4,208
Hardin	R	86	1,592	1,506
Henderson	R	869	2,213	1,344
Henry	R	4,889	11,065	6,176
Iroquois	R	5,544	8,992	3,448
Jackson	R	909	7,174	6,265
Jasper	D	198	2,654	2,852
Jefferson	D	1,494	6,362	7,856
Jersey	D	87	3,045	3,132
JoDaviess	R	3,148	5,331	2,183
Johnson	R	962	2,502	1,540
Kane	R	18,552	33,767	15,215
Kankakee	R	5,137	13,739	8,602
Kendall	R	2,617	3,591	974
Knox	R	5,802	11,946	6,144
Lake	R	15,162	38,943	23,781
LaSalle	R	8,932	22,126	13,194
Lawrence	R	694	4,124	3,430
Lee	R	4,902	7,766	2,864
Livingston	R	6,247	9,812	3,565
Logan	R	3,306	7,386	4,080
Macon	R	2,813	17,953	15,140
Macoupin	D	1,509	9,280	10,789
Madison	D	13,419	22,829	36,248
Marion	D	1,102	7,038	8,140
Marshall	R	1,194	3,446	2,252
Mason	R	608	3,309	2,701

VOTE FOR STATE TREASURER—NOVEMBER 2, 1954—Concluded

Counties	Plurality		Republican	Democratic
			Warren E. Wright	David F. Mallett
Massac	R	1,029	2,967	1,938
McDonough	R	3,457	6,382	2,925
McHenry	R	10,159	14,871	4,712
McLean	R	7,882	15,988	8,106
Menard	R	881	2,592	1,711
Mercer	R	2,121	4,421	2,300
Monroe	R	1,170	2,984	1,814
Montgomery	D	91	7,438	7,529
Morgan	R	2,470	7,741	5,271
Moultrie	R	179	2,634	2,455
Ogle	R	6,596	9,037	2,441
Peoria	R	9,057	29,855	20,798
Perry	D	42	4,777	4,819
Piatt	R	1,722	3,423	1,701
Pike	D	285	4,207	4,492
Pope	R	753	1,484	731
Pulaski	R	474	2,380	1,906
Putnam	R	564	1,319	755
Randolph	D	147	6,278	6,425
Richland	R	1,133	3,716	2,583
Rock Island	D	1,265	21,183	22,448
Saline	D	927	6,421	7,348
Sangamon	R	11,177	34,653	23,476
Schuyler	R	510	2,445	1,935
Scott	R	425	1,823	1,398
Shelby	D	273	5,080	5,353
Stark	R	1,535	2,281	746
St. Clair	D	21,131	23,335	44,466
Stephenson	R	4,553	9,126	4,573
Tazewell	R	567	13,265	12,698
Union	D	750	3,185	3,935
Vermilion	R	3,766	19,020	15,254
Wabash	R	500	2,818	2,318
Warren	R	3,184	5,431	2,247
Washington	R	1,294	4,218	2,924
Wayne	R	866	4,592	3,726
White	D	216	3,896	4,112
Whiteside	R	7,129	10,678	3,549
Will	R	7,576	28,618	21,042
Williamson	R	8	9,514	9,506
Winnebago	R	8,244	27,340	19,096
Woodford	R	3,141	5,885	2,744
Down State	R	230,230	870,414	640,184
Cook County	D	221,289	770,858	992,147
Total	R	8,941	1,641,272	1,632,331

Counties carried, Mr. Wright 80; Mr. Mallett 22.

VOTE FOR STATE TREASURER—COOK COUNTY
(Information furnished by Clerk of Cook County)
November 2, 1954

Chicago Wards	Republican Warren E. Wright	Democratic David F. Mallett
1	4,505	18,543
2	5,492	19,036
3	6,364	18,521
4	7,111	19,276
5	8,468	14,888
6	7,821	16,497
7	17,443	17,069
8	16,269	14,627
9	15,277	17,567
10	8,960	19,276
11	5,595	18,878
12	5,993	13,745
13	12,820	21,185
14	3,233	15,316
15	9,770	15,654
16	7,938	15,458
17	10,738	15,243
18	17,326	20,525
19	26,348	22,230
20	6,648	17,872
21	4,057	14,821
22	5,234	15,933
23	7,617	22,078
24	1,681	20,863
25	4,077	13,107
26	3,365	16,583
27	3,146	17,400
28	7,666	13,971
29	4,731	18,517
30	9,559	16,277
31	5,340	17,612
32	4,729	13,852
33	10,068	13,331
34	9,304	13,277
35	11,683	15,519
36	14,015	14,549
37	14,736	15,064
38	17,726	19,374
39	14,490	15,622
40	9,592	16,816
41	26,141	18,134
42	8,154	15,975
43	9,434	12,470
44	11,348	11,918
45	15,325	14,748
46	10,673	15,347
47	17,823	15,149
48	13,308	15,310
49	14,772	17,503
50	18,732	20,633
Total	512,645	833,159

Chicago Suburbs	Republican Warren E. Wright	Democratic David F. Mallett
Chicago Heights	5,709	4,180
Harvey	3,845	3,429
Cicero	16,412	15,232
Summit	901	2,289
Skokie	8,008	4,825
Stickney	823	1,371
Morton Grove	2,234	1,111
Elmwood Park	5,260	3,641
Lyons	1,162	1,595
Berwyn	12,932	12,257
Total	57,286	49,930
Townships		
Barrington	1,407	437
Bloom	4,862	2,798
Bremen	5,655	5,496
Calumet	2,661	2,155
Elk Grove	2,387	643
Evanston	22,376	8,467
Hanover	1,031	370
Lemont	1,101	1,320
Leyden	6,933	7,377
Lyons	12,009	5,521
Maine	15,861	5,240
New Trier	15,695	5,440
Niles	2,801	1,650
Northfield	6,580	2,425
Norwood Park	2,892	1,903
Oak Park	19,358	7,695
Orland	597	326
Palatine	2,895	1,211
Palos	1,903	1,405
Proviso	24,344	16,682
Rich	4,899	2,651
River Forest	4,140	959
Riverside	4,760	2,476
Schaumburg	336	95
Stickney	1,703	2,140
Thornton	12,837	10,597
Wheeling	6,715	2,361
Worth	12,189	9,218
Total	200,927	109,058
GRAND TOTAL	770,858	992,147

Suburbs under jurisdiction of Chicago Election Commission.

VOTE FOR SUPERINTENDENT OF PUBLIC INSTRUCTION—NOVEMBER 2, 1954

Counties	Plurality		Republican	Democratic
			Vernon L. Nickell	Mark A. Peterman
Adams	R	2,646	12,713	10,067
Alexander	R	381	3,888	3,507
Bond	R	722	3,558	2,836
Boone	R	3,010	4,244	1,234
Brown	D	139	1,450	1,589
Bureau	R	4,824	9,900	5,076
Calhoun	R	225	1,530	1,305
Carroll	R	2,549	4,409	1,860
Cass	D	141	3,039	3,180
Champaign	R	7,394	17,041	9,647
Christian	D	1,615	7,399	9,014
Clark	R	734	4,248	3,514
Clay	R	859	3,901	3,042
Clinton	R	1,319	5,175	3,856
Coles	R	2,346	8,186	5,840
Cook	(See Below)			
Crawford	R	956	4,076	3,120
Cumberland	R	354	2,605	2,251
DeKalb	R	6,447	9,546	3,099
DeWitt	R	870	3,674	2,804
Douglas	R	1,935	3,981	2,046
DuPage	R	33,500	51,697	18,197
Edgar	R	1,589	6,301	4,712
Edwards	R	1,442	2,441	999
Effingham	R	495	4,432	3,937
Fayette	R	478	5,255	4,777
Ford	R	2,891	4,351	1,460
Franklin	D	2,698	8,218	10,916
Fulton	R	209	8,545	8,336
Gallatin	D	83	1,672	1,755
Greene	R	87	3,324	3,237
Grundy	R	2,740	4,932	2,192
Hamilton	R	139	2,919	2,780
Hancock	R	2,103	6,274	4,171
Hardin	R	4	1,591	1,587
Henderson	R	937	2,257	1,320
Henry	R	4,830	11,056	6,226
Iroquois	R	5,220	8,827	3,607
Jackson	R	1,110	7,290	6,180
Jasper	D	54	2,755	2,809
Jefferson	D	566	6,796	7,362
Jersey	R	61	3,117	3,056
JoDaviess	R	3,113	5,293	2,180
Johnson	R	979	2,532	1,553
Kane	R	19,106	33,696	14,590
Kankakee	R	4,594	13,491	8,897
Kendall	R	2,620	3,587	967
Knox	R	5,430	11,795	6,365
Lake	R	16,418	39,435	23,017
LaSalle	R	7,292	21,169	13,877
Lawrence	R	784	4,201	3,417
Lee	R	4,726	7,669	2,943
Livingston	R	6,109	9,755	3,646
Logan	R	3,181	7,379	4,198
Macon	R	2,687	17,972	15,285
Macoupin	D	1,451	9,373	10,824
Madison	D	11,297	23,807	35,104
Marion	D	508	7,379	7,887
Marshall	R	1,111	3,414	2,303
Mason	R	403	3,258	2,855

VOTE FOR SUPERINTENDENT OF PUBLIC INSTRUCTION—NOVEMBER 2, 1954——Concluded

Counties	Plurality		Republican	Democratic
			Vernon L. Nickell	Mark A. Peterman
Massac	R	1,028	2,988	1,960
McDonough	R	3,398	6,276	2,878
McHenry	R	10,438	14,989	4,551
McLean	R	6,870	15,512	8,642
Menard	R	780	2,552	1,772
Mercer	R	2,179	4,447	2,268
Monroe	R	1,255	3,022	1,767
Montgomery	R	209	7,709	7,500
Morgan	R	2,157	7,552	5,395
Moultrie	R	204	2,654	2,450
Ogle	R	6,347	8,965	2,618
Peoria	R	8,131	29,467	21,336
Perry	D	50	4,833	4,883
Piatt	R	1,639	3,417	1,778
Pike	R	124	4,484	4,360
Pope	R	763	1,488	725
Pulaski	R	576	2,445	1,869
Putnam	R	569	1,320	751
Randolph	R	224	6,448	6,224
Richland	R	1,461	3,909	2,448
Rock Island	D	1,280	21,224	22,504
Saline	D	789	6,501	7,290
Sangamon	R	8,897	33,835	24,938
Schuyler	R	467	2,444	1,977
Scott	R	335	1,776	1,441
Shelby	D	198	5,137	5,335
Stark	R	1,540	2,286	746
St. Clair	D	15,232	25,929	41,161
Stephenson	R	4,205	8,960	4,755
Tazewell	R	281	13,023	12,742
Union	D	759	3,176	3,935
Vermilion	R	3,383	18,820	15,437
Wabash	R	466	2,825	2,359
Warren	R	3,079	5,388	2,309
Washington	R	1,505	4,345	2,840
Wayne	R	932	4,630	3,698
White	R	38	4,012	3,974
Whiteside	R	7,058	10,631	3,573
Will	R	8,083	28,806	20,723
Williamson	D	18	9,480	9,498
Winnebago	R	8,055	27,147	19,092
Woodford	R	3,058	5,845	2,787
Downstate	R	236,815	874,515	637,700
Cook County	D	198,966	778,659	977,625
Total	R	37,849	1,653,174	1,615,325

Counties carried, Mr. Nickell 84; Mr. Peterman 18.
WRITE-INS—Champaign 12

VOTE FOR SUPERINTENDENT OF PUBLIC INSTRUCTION—COOK COUNTY
(Information furnished by Clerk of Cook County)
November 2, 1954

Chicago Wards	Republican Vernon L. Nickell	Democratic Mark A. Peterman
1	4,483	18,505
2	5,415	19,070
3	6,304	18,597
4	6,964	19,257
5	8,600	14,670
6	8,046	16,591
7	17,764	16,441
8	16,607	14,099
9	15,306	17,394
10	8,829	19,224
11	5,413	19,015
12	5,709	13,676
13	12,655	21,203
14	3,176	15,310
15	9,630	15,696
16	7,726	15,542
17	10,771	15,124
18	17,379	20,229
19	27,063	21,275
20	6,508	18,051
21	3,934	14,866
22	5,025	16,111
23	7,402	22,183
24	1,569	20,964
25	4,022	13,137
26	3,264	16,562
27	3,307	17,428
28	7,484	14,083
29	4,616	18,605
30	9,457	16,283
31	5,170	17,675
32	4,468	14,054
33	9,829	13,440
34	9,056	13,433
35	11,422	15,603
36	13,916	14,270
37	14,899	14,707
38	17,689	19,191
39	14,573	15,392
40	9,339	17,045
41	26,534	17,594
42	8,356	15,673
43	9,488	12,347
44	11,378	11,827
45	15,174	14,739
46	10,501	15,372
47	17,975	14,845
48	13,263	15,189
49	15,024	17,157
50	19,021	20,187
Total	511,503	828,931

Chicago Suburbs	Republican Vernon L. Nickell	Democratic Mark A. Peterman
Chicago Heights	5,786	4,072
Harvey	3,885	3,342
Cicero	16,688	15,092
Summit	904	2,298
Skokie	8,394	4,377
Stickney	813	1,377
Morton Grove	2,300	1,029
Elmwood Park	5,277	3,590
Lyons	1,167	1,587
Berwyn	13,187	11,909
Total	58,401	48,673
Townships		
Barrington	1,499	339
Bloom	5,053	2,516
Bremen	5,731	5,371
Calumet	2,687	2,127
Elk Grove	2,506	522
Evanston	23,301	7,380
Hanover	1,043	355
Lemont	1,116	1,303
Leyden	6,913	7,388
Lyons	12,515	4,821
Maine	16,410	4,603
New Trier	16,905	4,205
Niles	2,873	1,656
Northfield	7,162	1,804
Norwood Park	2,925	1,870
Oak Park	20,201	6,832
Orland	543	315
Palatine	3,055	1,036
Palos	1,956	1,347
Proviso	24,960	15,780
Rich	5,346	2,199
River Forest	4,289	786
Riverside	5,033	2,194
Schaumburg	343	88
Stickney	1,740	2,111
Thornton	13,179	10,171
Wheeling	7,093	1,957
Worth	12,378	8,945
Total	208,755	100,021
GRAND TOTAL	778,659	977,625

Suburbs under jurisdiction of Chicago Election Commission.

VOTE FOR TRUSTEES OF THE UNIVERSITY OF ILLINOIS—NOVEMBER 2, 1954

Counties	Republican			Democratic		
	Vernon L. Heath	Dr. Ralph H. Kunstadter	Maurice Gantzert	Frances Best Watkins	George Wirt Herrick	Kenney E. Williamson
Adams	11,490	11,357	10,967	10,508	10,279	10,434
Alexander	3,755	3,709	3,685	3,457	3,395	3,450
Bond	3,349	3,298	3,271	2,864	2,849	2,870
Boone	4,142	4,018	3,992	1,269	1,238	1,240
Brown	1,258	1,217	1,186	1,635	1,581	1,612
Bureau	9,624	9,472	9,366	5,227	5,170	5,253
Calhoun	1,495	1,450	1,436	1,262	1,264	1,279
Carroll	4,297	4,220	4,154	1,897	1,865	1,920
Cass	2,777	2,708	2,657	3,216	3,153	3,196
Champaign	16,544	15,716	14,799	9,657	10,704	10,735
Christian	7,182	6,410	6,475	8,686	9,226	9,014
Clark	4,275	4,081	4,030	3,475	3,492	3,498
Clay	3,791	3,592	3,561	3,035	3,005	3,034
Clinton	4,776	4,564	4,510	3,851	3,894	3,904
Coles	7,720	7,388	7,254	6,149	6,117	6,099
Cook	(See Below)					
Crawford	4,787	3,732	3,740	2,473	2,803	2,799
Cumberland	2,497	2,533	2,414	2,286	2,162	2,274
DeKalb	9,331½	9,188	9,021½	3,096½	3,134½	3,171½
DeWitt	3,140	2,408	2,676	2,402	4,005	2,634
Douglas	3,853	3,722	3,687	2,117	2,143	2,125
DuPage	48,911	50,357	47,324	19,729	20,528	20,875
Edgar	6,279	6,075	5,991	4,648	4,641	4,661
Edwards	2,222	2,068	2,049	983	961	974
Effingham	4,159	3,837	3,799	3,862	3,859	3,851
Fayette	5,006	4,880	4,815	4,792	4,724	4,750
Ford	4,257	4,205	4,186	1,475	1,482	1,442
Franklin	7,699	7,432	7,285	11,005	10,884	11,088
Fulton	8,686	8,460	8,304	7,649	7,559	7,687
Gallatin	1,499	1,445	1,425	1,793	1,786	1,797
Greene	3,186	2,964	2,928	3,122	3,158	3,189
Grundy	4,860	4,803	5,130	2,038	1,957	1,940
Hamilton	2,775	2,749	2,719	2,767	2,747	2,769
Hancock	5,882	5,719	5,618	4,168	4,047	4,128
Hardin	1,543	1,507	1,496	1,497	1,468	1,472
Henderson	2,161	2,120	2,118	1,345	1,333	1,335
Henry	10,929	10,707	10,724	6,179	6,288	6,335
Iroquois	8,270	8,000	7,705	3,505	3,399	3,476
Jackson	7,082	6,719	6,705	6,142	6,350	6,379
Jasper	2,597	2,486	2,465	2,864	2,815	2,844
Jefferson	6,305	6,192	6,132	7,564	7,517	7,603
Jersey	3,004	2,932	2,879	3,040	3,091	3,086
JoDaviess	4,948	4,678	4,604	2,060	2,066	2,060
Johnson	2,404	2,355	2,347	1,548	1,544	1,543
Kane	32,471	32,746	31,831	16,928	14,742	14,894
Kankakee	13,183	13,145	12,895	8,829	8,745	8,890
Kendall	3,502	3,489	3,448	1,006	972	982
Knox	11,595	11,397	11,175	6,128	6,025	6,286
Lake	37,078	38,477	35,907	23,799	23,795	24,212
LaSalle	20,067	19,557	19,173	13,430	13,315	13,524
Lawrence	4,297	3,839	3,852	3,204	3,409	3,508
Lee	7,626	7,522	7,471	2,842	2,874	2,896
Livingston	9,572	9,501	9,503	3,594	3,583	3,569
Logan	6,684	6,407	6,267	4,238	4,295	4,277
Macon	16,582	14,680	13,848	15,892	16,929	16,589
Macoupin	8,768	8,651	8,433	10,830	10,613	10,805
Madison	22,358	22,230	21,583	35,815	35,229	35,750
Marion	7,062	6,677	6,715	7,881	8,074	8,019
Marshall	3,344	3,197	3,203	2,255	2,278	2,367
Mason	3,069½	2,982½	2,943	2,752	2,740	2,786

VOTE FOR TRUSTEES OF THE UNIVERSITY OF ILLINOIS—NOVEMBER 2, 1954—Concluded

Counties	Republican			Democratic		
	Vernon L. Heath	Dr. Ralph H. Kunstadter	Maurice Gantzert	Frances Best Watkins	George Wirt Herrick	Kenney E. Williamson
Massac	2,880	2,742	2,728	1,868	1,880	1,893
McDonough	6,224	6,150	6,077	2,975	2,943	3,007
McHenry	14,351	14,320	13,890	4,918	4,876	4,903
McLean	15,071	14,898	14,580	8,544	8,842	8,732
Menard	2,439	2,395	2,353	1,781	1,745	1,770
Mercer	4,380	4,298	4,284	2,276	2,243	2,267
Monroe	2,972	2,950	2,941	1,769	1,749	1,761
Montgomery	7,265	7,065	6,902	7,562	7,516	7,616
Morgan	7,222	6,952	6,871	5,357	5,469	5,550
Moultrie	2,490	2,390	2,334	2,500	2,487	2,516
Ogle	8,836	8,593	8,449	2,409	2,346	2,373
Peoria	28,292	27,890	26,553	21,247	20,862	23,224
Perry	4,778	4,572	4,566	4,693	4,776	4,819
Piatt	3,287	3,076	3,035	1,852	1,990	1,888
Pike	3,905	3,805	3,702	4,459	4,379	4,581
Pope	1,455	1,420	1,410	720	719	719
Pulaski	2,309	2,269	2,244	1,890	1,874	1,898
Putnam	1,269	1,232	1,210	757	749	761
Randolph	6,054	6,058	5,893	6,387	6,275	6,376
Richland	3,839	3,229	3,206	2,323	2,564	2,540
Rock Island	20,797	20,659	20,460	22,577	22,636	22,679
Saline	6,250	6,086	6,042	7,298	7,265	7,353
Sangamon	31,992	31,520	30,595	24,157	23,715	24,177
Schuyler	2,281	2,339	2,212	1,971	1,847	1,980
Scott	1,665	1,563	1,588	1,424	1,473	1,477
Shelby	4,874	4,617	4,552	5,331	5,394	5,436
Stark	2,239	2,206	2,195	756	749	760
St. Clair	24,255	23,311	22,911	41,511	41,903	42,029
Stephenson	8,774	8,579	8,508	4,697	4,786	4,794
Tazewell	12,567	11,722	11,528	12,347	12,839	13,870
Union	2,995	2,941	2,920	3,712	3,686	3,738
Vermilion	18,081	17,793	17,443	15,903	15,528	15,766
Wabash	2,867	2,447	2,462	2,133	2,252	2,241
Warren	5,335	5,275	5,217	2,272	2,236	2,285
Washington	4,117	4,051	4,003	2,889	2,886	2,889
Wayne	4,410	4,277	4,213	3,688	3,622	3,641
White	3,814	3,713	3,665	4,036	3,991	4,052
Whiteside	10,361	9,904	9,714	3,465	3,349	3,388
Will	26,858	26,456	25,590	21,144	20,639	20,922
Williamson	9,220	9,029	8,928	9,436	9,422	9,542
Winnebago	26,753	26,570	25,760	19,045	18,554	18,971
Woodford	5,686	5,584	5,519	2,731	2,726	2,771
Down State	837,515	818,816½	799,129½	640,570½	641,083½	649,137½
Cook County	724,832	763,581	699,683	1,008,228	1,031,711	1,034,653
Total	1,562,347	1,582,397½	1,498,812½	1,648,798½	1,672,794½	1,683,790½

VOTE ON PROPOSED AMENDMENT TO SECTIONS 6, 7 AND 8 OF ARTICLE IV OF THE CONSTITUTION OF ILLINOIS (Legislative Apportionment)—NOVEMBER 2, 1954

Counties	Total Vote	Amendment Total Vote	Yes	No
Adams	24,525	17,750	4,742	13,008
Alexander	8,209	3,853	2,797	1,056
Bond	6,836	4,134	2,633	1,501
Boone	5,722	4,222	3,488	734
Brown	3,353	2,341	855	1,486
Bureau	15,663	12,071	9,266	2,805
Calhoun	3,254	1,616	1,166	450
Carroll	6,729	5,018	4,120	898
Cass	6,695	4,739	1,698	3,041
Champaign	27,521	22,031	15,528	6,503
Christian	17,194	12,474	4,495	7,979
Clark	8,292	5,756	1,725	4,031
Clay	7,336	4,494	2,218	2,276
Clinton	10,190	5,568	3,576	1,992
Coles	14,621	11,038	2,566	8,472
Cook	(See Below)			
Crawford	7,524	5,790	1,720	4,070
Cumberland	5,118	3,951	788	3,163
DeKalb	13,292	10,354	7,736	2,618
DeWitt	6,770	5,392	2,271	3,121
Douglas	6,356	4,937	1,531	3,406
DuPage	71,481	64,210	58,052	6,158
Edgar	11,443	7,894	4,517	3,377
Edwards	3,735	2,242	1,033	1,209
Effingham	9,176	5,990	3,395	2,595
Fayette	10,770	7,144	2,663	4,481
Ford	5,992	4,705	2,595	2,110
Franklin	21,000	10,853	5,114	5,739
Fulton	17,489	12,136	7,324	4,812
Gallatin	4,198	1,975	845	1,130
Greene	7,241	4,113	2,380	1,733
Grundy	7,559	5,608	4,292	1,316
Hamilton	6,360	3,950	1,021	2,929
Hancock	10,985	8,409	2,406	6,003
Hardin	3,740	1,660	699	961
Henderson	3,780	2,614	1,750	864
Henry	17,726	14,262	11,233	3,029
Iroquois	13,122	9,817	5,344	4,473
Jackson	14,170	7,972	4,468	3,504
Jasper	5,914	3,802	2,320	1,482
Jefferson	14,857	8,736	4,230	4,506
Jersey	6,724	3,258	1,962	1,296
JoDaviess	8,246	5,045	3,905	1,140
Johnson	4,391	3,178	366	2,812
Kane	50,196	41,103	33,955	7,148
Kankakee	23,702	16,767	11,647	5,120
Kendall	4,707	4,040	3,301	739
Knox	19,331	15,207	7,284	7,923
Lake	65,478	54,044	49,752	4,292
LaSalle	38,165	27,192	19,045	8,147
Lawrence	7,969	5,167	2,856	2,311
Lee	11,164	8,142	6,285	1,857
Livingston	14,227	11,351	5,301	6,050
Logan	12,119	9,048	2,588	6,460
Macon	34,999	26,993	14,200	12,793
Macoupin	21,598	13,829	7,668	6,161
Madison	62,711	38,471	27,796	10,675
Marion	16,378	9,406	4,636	4,770
Marshall	5,983	4,900	3,061	1,839
Mason	6,421	4,643	3,205	1,438

VOTE ON PROPOSED AMENDMENT TO SECTIONS 6, 7 AND 8 OF ARTICLE IV OF THE CONSTITUTION OF ILLINOIS (Legislative Apportionment)—NOVEMBER 2, 1954—Concluded

Counties	Total Vote	Amendment Total Vote	Yes	No
Massac	5,428	3,184	809	2,375
McDonough	9,778	7,509	1,880	5,629
McHenry	20,207	16,047	13,900	2,147
McLean	25,418	20,095	8,639	11,456
Menard	4,577	2,842	1,492	1,350
Mercer	6,962	4,721	3,559	1,162
Monroe	4,942	3,154	2,636	518
Montgomery	16,046	9,464	5,708	3,756
Morgan	13,531	9,344	7,196	2,148
Moultrie	5,475	3,625	1,885	1,740
Ogle	12,694	9,189	7,293	1,896
Peoria	53,102	40,871	31,825	9,046
Perry	10,225	5,196	2,056	3,140
Piatt	5,459	4,264	3,053	1,211
Pike	9,322	6,060	2,341	3,719
Pope	2,321	1,680	437	1,243
Pulaski	5,041	2,245	1,567	678
Putnam	2,183	1,686	1,268	418
Randolph	13,422	7,744	4,983	2,761
Richland	6,986	4,182	2,615	1,567
Rock Island	46,013	31,998	22,660	9,338
Saline	14,759	10,222	1,968	8,254
Sangamon	61,178	43,807	20,951	22,856
Schuyler	4,573	2,909	1,226	1,683
Scott	3,493	2,048	1,388	660
Shelby	11,100	8,753	2,233	6,520
Stark	3,112	2,603	1,494	1,109
St. Clair	73,851	35,912	23,976	11,936
Stephenson	14,519	10,847	9,236	1,611
Tazewell	27,531	19,888	14,945	4,943
Union	7,682	4,435	2,283	2,152
Vermilion	36,053	25,413	16,602	8,811
Wabash	5,525	4,053	786	3,267
Warren	7,941	6,270	3,421	2,849
Washington	7,715	4,362	3,006	1,356
Wayne	8,791	4,879	2,497	2,382
White	8,892	5,745	1,937	3,808
Whiteside	14,832	11,039	8,583	2,456
Will	51,918	38,215	31,141	7,074
Williamson	20,110	9,880	4,198	5,682
Winnebago	49,511	39,120	29,951	9,169
Woodford	9,028	7,051	3,603	3,448
Down State	1,601,693	1,130,056	722,640	407,416
Cook County	1,853,480	1,480,670	1,362,584	118,086
Total	3,455,173	2,610,726	2,085,224	525,502

(Amendment Adopted)

VOTE ON PROPOSED AMENDMENT TO SECTIONS 6, 7 AND 8 OF ARTICLE IV—COOK COUNTY

(Legislative Apportionment)
(Information furnished by Clerk of Cook County)
November 2, 1954

Chicago Wards	Yes	No
1	6,809	10,463
2	13,380	860
3	13,503	807
4	17,272	766
5	19,784	733
6	17,001	1,218
7	30,663	1,415
8	25,914	1,813
9	24,344	3,668
10	22,719	1,823
11	17,813	1,453
12	14,469	1,885
13	26,942	2,311
14	10,337	3,771
15	19,840	1,884
16	17,865	1,427
17	19,138	1,355
18	31,730	2,156
19	40,399	2,830
20	13,806	818
21	12,598	1,965
22	14,849	1,924
23	23,740	1,787
24	16,945	831
25	8,570	4,824
26	12,098	2,797
27	11,662	2,017
28	9,783	6,793
29	17,760	1,525
30	20,726	1,199
31	17,193	1,175
32	13,809	1,539
33	18,680	1,308
34	18,010	1,479
35	22,103	1,703
36	22,872	1,417
37	24,711	1,439
38	29,998	2,232
39	25,263	1,330
40	21,902	1,135
41	38,044	2,275
42	15,718	760
43	16,814	929
44	19,447	1,006
45	23,643	1,575
46	21,177	1,054
47	27,883	1,502
48	23,327	1,054
49	27,783	1,170
50	34,545	1,266
Total	1,015,381	96,620

Chicago Suburbs	Yes	No
Chicago Heights	7,188	640
Harvey	5,554	607
Cicero	23,556	2,807
Summit	2,183	331
Skokie	11,264	309
Stickney	1,690	165
Morton Grove	2,966	93
Elmwood Park	7,118	502
Lyons	2,075	216
Berwyn	20,559	1,513
Total	84,153	7,183
Townships		
Barrington	1,648	80
Bloom	6,045	402
Bremen	8,468	546
Calumet	3,750	383
Elk Grove	2,695	97
Evanston	27,278	985
Hanover	1,118	130
Lemont	1,707	169
Leyden	11,634	862
Lyons	15,195	658
Maine	19,021	624
New Trier	20,028	336
Niles	3,875	207
Northfield	8,298	198
Norwood Park	4,033	248
Oak Park	22,420	1,459
Orland	779	51
Palatine	3,762	199
Palos	2,681	245
Proviso	33,348	2,047
Rich	6,829	237
River Forest	4,717	144
Riverside	6,492	349
Schaumburg	355	21
Stickney	2,960	279
Thornton	17,710	1,818
Wheeling	7,999	374
Worth	18,205	1,135
Total	263,050	14,283
GRAND TOTAL	1,362,584	118,086

Suburbs under jurisdiction of Chicago Election Commission.

VOTE ON PROPOSED AMENDMENT TO SECTIONS 1, 2 AND 3 OF ARTICLE V OF THE CONSTITUTION OF ILLINOIS (State Treasurer Amendment)—NOVEMBER 2, 1954

Counties	Total Vote	Amendment Total Vote	Yes	No
Adams	24,525	17,196	7,234	9,962
Alexander	8,209	4,298	3,075	1,223
Bond	6,836	4,093	2,740	1,353
Boone	5,722	4,205	3,440	765
Brown	3,353	2,351	1,088	1,263
Bureau	15,663	11,968	9,183	2,785
Calhoun	3,254	1,627	1,199	428
Carroll	6,729	4,911	3,977	934
Cass	6,695	4,479	2,014	2,465
Champaign	27,521	21,340	15,481	5,859
Christian	17,194	12,567	5,465	7,102
Clark	8,292	5,683	2,368	3,315
Clay	7,336	4,362	2,448	1,914
Clinton	10,190	5,542	3,705	1,837
Coles	14,621	10,967	4,580	6,387
Cook	(See Below)			
Crawford	7,524	5,679	2,971	2,708
Cumberland	5,118	3,629	1,120	2,509
DeKalb	13,292	10,131	7,951	2,180
DeWitt	6,770	5,257	2,693	2,564
Douglas	6,356	4,814	2,281	2,533
DuPage	71,481	62,808	53,430	9,378
Edgar	11,443	7,877	4,838	3,039
Edwards	3,735	2.108	1,219	889
Effingham	9,176	6,005	3,689	2,316
Fayette	10,770	6,962	2,998	3,964
Ford	5,992	4,386	2,798	1,588
Franklin	21,000	10,359	5,811	4,548
Fulton	17,489	12,070	8,031	4,039
Gallatin	4,198	1,932	1,018	914
Greene	7,241	4,244	2,646	1,598
Grundy	7,559	5,630	4,225	1,405
Hamilton	6,360	3,897	1,251	2,646
Hancock	10,985	8,008	3,350	4,658
Hardin	3,740	1,646	845	801
Henderson	3,780	2,566	1,754	812
Henry	17,726	14,421	11,731	2,690
Iroquois	13,122	9,181	5,376	3,805
Jackson	14,170	8,028	4,797	3,231
Jasper	5,914	3,910	2,307	1,603
Jefferson	14,857	8,745	4,824	3,921
Jersey	6,724	3,273	1,973	1,300
JoDaviess	8,246	5,004	3,690	1,314
Johnson	4,391	2,977	532	2,445
Kane	50,196	40,201	32,172	8,029
Kankakee	23,702	16,327	10,938	5,389
Kendall	4,707	4,036	3,324	712
Knox	19,331	14,316	8,254	6,062
Lake	65,478	53,134	46,171	6,963
LaSalle	38,165	27,377	19,622	7,755
Lawrence	7,969	4,938	2,980	1,958
Lee	11,164	8,153	6,296	1,857
Livingston	14,227	10,831	6,362	4,469
Logan	12,119	8,803	3,743	5,060
Macon	34,999	25,209	15,346	9,863
Macoupin	21,598	13,970	8,562	5,408
Madison	62,711	38,165	26,473	11,692
Marion	16,378	8,874	5,165	3,709
Marshall	5,983	4,836	3,180	1,656
Mason	6,421	4,522	3,135	1,387

VOTE ON PROPOSED AMENDMENT TO SECTIONS 1, 2 AND 3 OF ARTICLE V OF THE CONSTITUTION OF ILLINOIS (State Treasurer Amendment)—NOVEMBER 2, 1954—Concluded

Counties	Total Vote	Amendment Total Vote	Yes	No
Massac	5,428	2,904	1,005	1,899
McDonough	9,778	7,423	3,175	4,248
McHenry	20,207	15,768	13,079	2,689
McLean	25,418	19,173	10,947	8,226
Menard	4,577	2,756	1,683	1,073
Mercer	6,962	4,704	3,563	1,141
Monroe	4,942	3,018	2,399	619
Montgomery	16,046	9,245	6,122	3,123
Morgan	13,531	9,093	6,758	2,335
Moultrie	5,475	3,698	2,103	1,595
Ogle	12,694	9,047	6,997	2,050
Peoria	53,102	40,282	29,393	10,889
Perry	10,225	4,909	2,210	2,699
Piatt	5,459	4,043	3,013	1,030
Pike	9,322	5,785	2,836	2,949
Pope	2,321	1,574	529	1,045
Pulaski	5,041	2,237	1,460	777
Putnam	2,183	1,642	1,237	405
Randolph	13,422	7,552	4,972	2,580
Richland	6,986	4,100	2,782	1,318
Rock Island	46,013	30,611	22,965	7,646
Saline	14,759	9,859	4,011	5,848
Sangamon	61,178	43,392	22,419	20,973
Schuyler	4,573	2,923	1,491	1,432
Scott	3,493	2,037	1,306	731
Shelby	11,100	8,401	3,146	5,255
Stark	3,112	2,367	1,596	771
St. Clair	73,851	34,604	22,213	12,391
Stephenson	14,519	10,779	8,877	1,902
Tazewell	27,531	19,287	13,778	5,509
Union	7,682	4,153	2,482	1,671
Vermilion	36,053	24,436	15,996	8,440
Wabash	5,525	3,744	1,268	2,476
Warren	7,941	6,163	3,919	2,244
Washington	7,715	4,261	2,874	1,387
Wayne	8,791	4,647	2,661	1,986
White	8,892	5,444	2,411	3,033
Whiteside	14,832	10,707	8,389	2,318
Will	51,918	38,117	29,707	8,410
Williamson	20,110	9,819	5,579	4,240
Winnebago	49,511	38,978	28,655	10,323
Woodford	9,028	6,796	3,894	2,902
Down State	1,601,693	1,105,306	735,769	369,537
Cook County	1,853,480	1,450,495	1,288,714	161,781
Total	3,455,173	2,555,801	2,024,483	531,318

(Amendment Adopted)

VOTE ON PROPOSED AMENDMENT TO SECTIONS 1, 2 AND 3 OF ARTICLE V—COOK COUNTY

(State Treasurer)
(Information furnished by Clerk of Cook County)
November 2, 1954

Chicago Wards	Yes	No
1	7,342	7,948
2	11,790	995
3	12,211	945
4	16,178	1,188
5	18,796	1,290
6	15,402	1,608
7	29,068	2,439
8	24,833	2,796
9	23,033	4,483
10	20,861	2,639
11	17,309	1,780
12	13,918	2,355
13	24,815	3,620
14	10,172	3,707
15	18,732	2,835
16	16,920	2,017
17	18,220	1,898
18	30,082	3,595
19	38,275	4,303
20	12,868	1,044
21	12,214	2,248
22	13,812	2,359
23	21,898	2,794
24	16,240	1,005
25	9,232	3,345
26	11,609	3,039
27	11,259	1,418
28	9,776	6,692
29	16,934	1,583
30	19,472	2,289
31	15,929	1,740
32	13,046	1,997
33	17,593	2,063
34	17,047	2,268
35	20,633	2,637
36	21,339	2,414
37	23,555	2,300
38	28,258	3,673
39	23,985	2,436
40	20,664	1,950
41	35,628	4,071
42	14,974	1,080
43	16,035	1,495
44	18,494	1,668
45	22,488	2,593
46	20,155	1,727
47	26,499	2,539
48	22,227	1,866
49	26,449	2,261
50	32,801	2,777
Total	961,070	125,812

Chicago Suburbs	Yes	No
Chicago Heights	6,837	863
Harvey	5,202	864
Cicero	22,053	3,675
Summit	2,047	453
Skokie	10,676	775
Stickney	1,565	266
Morton Grove	2,786	227
Elmwood Park	6,691	757
Lyons	1,972	326
Berwyn	19,367	2,442
Total	79,196	10,648
Townships		
Barrington	1,579	135
Bloom	5,775	623
Bremen	7,795	951
Calumet	3,426	549
Elk Grove	2,491	198
Evanston	26,122	1,868
Hanover	1,037	170
Lemont	1,619	217
Leyden	10,845	1,504
Lyons	14,568	1,202
Maine	18,133	1,399
New Trier	19,380	785
Niles	3,688	387
Northfield	7,575	440
Norwood Park	3,855	476
Oak Park	21,086	2,682
Orland	701	75
Palatine	3,506	388
Palos	2,511	374
Proviso	31,703	3,616
Rich	6,514	527
River Forest	4,475	347
Riverside	6,169	614
Schaumburg	350	29
Stickney	2,762	419
Thornton	16,142	2,622
Wheeling	7,523	770
Worth	17,118	1,954
Total	248,448	25,321
GRAND TOTAL	1,288,714	161,781

Suburbs under jurisdiction of Chicago Election Commission.

VOTE ON PROPOSED AMENDMENT TO ILLINOIS AND MICHIGAN CANAL—NOVEMBER 2, 1954

Counties	Total Vote	Amendment Total Vote	Yes	No
Adams	24,525	16,835	6,638	10,197
Alexander	8,209	4,160	2,890	1,270
Bond	6,836	3,957	2,564	1,393
Boone	5,722	4,130	3,296	834
Brown	3,353	2,304	1,026	1,278
Bureau	15,663	12,397	9,480	2,917
Calhoun	3,254	1,589	1,095	494
Carroll	6,729	4,834	3,860	974
Cass	6,695	4,474	1,878	2,596
Champaign	27,521	20,499	14,563	5,936
Christian	17,194	12,344	5,210	7,134
Clark	8,292	5,686	2,421	3,265
Clay	7,336	4,319	2,380	1,939
Clinton	10,190	5,414	3,460	1,954
Coles	14,621	10,808	4,265	6,543
Cook	(See Below)			
Crawford	7,524	5,434	2,734	2,700
Cumberland	5,118	3,611	1,026	2,585
DeKalb	13,292	9,875	7,714	2,161
DeWitt	6,770	5,076	2,516	2,560
Douglas	6,356	4,698	2,062	2,636
DuPage	71,481	62,128	53,104	9,024
Edgar	11,443	7,509	4,480	3,029
Edwards	3,735	1,958	1,098	860
Effingham	9,176	5,858	3,316	2,542
Fayette	10,770	6,841	2,727	4,114
Ford	5,992	4,260	2,735	1,525
Franklin	21,000	9,833	5,324	4,509
Fulton	17,489	11,938	8,053	3,885
Gallatin	4,198	1,924	961	963
Greene	7,241	4,202	2,356	1,846
Grundy	7,559	5,894	3,746	2,148
Hamilton	6,360	3,844	1,118	2,726
Hancock	10,985	7,731	3,189	4,542
Hardin	3,740	1,647	800	847
Henderson	3,780	2,460	1,685	775
Henry	17,726	15,051	12,606	2,445
Iroquois	13,122	8,564	4,972	3,592
Jackson	14,170	7,944	4,659	3,285
Jasper	5,914	3,838	2,235	1,603
Jefferson	14,857	8,363	4,294	4,069
Jersey	6,724	3,209	1,801	1,408
JoDaviess	8,246	4,768	3,506	1,262
Johnson	4,391	2,968	515	2,453
Kane	50,196	39,197	31,587	7,610
Kankakee	23,702	15,909	10,819	5,090
Kendall	4,707	3,994	3,327	667
Knox	19,331	14,105	7,992	6,113
Lake	65,478	52,741	46,168	6,573
LaSalle	38,165	28,576	21,438	7,138
Lawrence	7,969	4,687	2,757	1,930
Lee	11,164	7,964	6,056	1,908
Livingston	14,227	10,563	6,427	4,136
Logan	12,119	8,559	3,559	5,000
Macon	34,999	24,812	14,670	10,142
Macoupin	21,598	13,933	8,069	5,864
Madison	62,711	37,287	24,801	12,486
Marion	16,378	8,501	4,946	3,555
Marshall	5,983	4,794	3,155	1,639
Mason	6,421	4,475	2,921	1,554

VOTE ON PROPOSED AMENDMENT TO ILLINOIS AND MICHIGAN CANAL—NOVEMBER 2, 1954—Concluded

Counties	Total Vote	Amendment Total Vote	Yes	No
Massac	5,428	2,763	921	1,842
McDonough	9,778	7,219	2,938	4,281
McHenry	20,207	15,503	12,923	2,580
McLean	25,418	18,559	10,394	8,165
Menard	4,577	2,739	1,638	1,101
Mercer	6,962	4,617	3,571	1,046
Monroe	4,942	2,949	2,336	613
Montgomery	16,046	8,869	5,533	3,336
Morgan	13,531	9,003	6,711	2,292
Moultrie	5,475	3,593	1,951	1,642
Ogle	12,694	8,896	6,815	2,081
Peoria	53,102	39,751	28,094	11,657
Perry	10,225	4,997	2,288	2,709
Piatt	5,459	3,905	2,878	1,027
Pike	9,322	5,621	2,703	2,918
Pope	2,321	1,535	473	1,062
Pulaski	5,041	2,133	1,383	750
Putnam	2,183	1,664	1,191	473
Randolph	13,422	7,329	4,661	2,668
Richland	6,986	3,936	2,561	1,375
Rock Island	46,013	31,543	24,728	6,815
Saline	14,759	9,880	3,897	5,983
Sangamon	61,178	42,591	21,544	21,047
Schuyler	4,573	2,898	1,392	1,506
Scott	3,493	2,032	1,239	793
Shelby	11,100	8,281	2,798	5,483
Stark	3,112	2,401	1,700	701
St. Clair	73,851	34,352	21,155	13,197
Stephenson	14,519	10,511	8,826	1,685
Tazewell	27,531	19,072	13,021	6,051
Union	7,682	4,110	2,327	1,783
Vermilion	36,053	23,872	15,746	8,126
Wabash	5,525	3,603	1,037	2,566
Warren	7,941	6,140	4,006	2,134
Washington	7,715	4,164	2,776	1,388
Wayne	8,791	4,447	2,419	2,028
White	8,892	5,231	1,989	3,242
Whiteside	14,832	11,193	8,854	2,339
Will	51,918	38,880	30,626	8,254
Williamson	20,110	9,581	5,448	4,133
Winnebago	49,511	38,574	28,010	10,564
Woodford	9,028	6,685	3,773	2,912
Down State	1,601,693	1,090,895	718,324	372,571
Cook County	1,853,480	1,443,811	1,292,810	151,001
Total	3,455,173	2,534,706	2,011,134	523,572

(Amendment Adopted)

VOTE ON PROPOSED AMENDMENT TO ILLINOIS AND MICHIGAN CANAL—COOK COUNTY
(Information furnished by Clerk of Cook County)
November 2, 1954

Chicago Wards	Yes	No
1	7,647	7,993
2	11,920	926
3	11,939	837
4	16,119	1,126
5	18,739	1,337
6	15,390	1,436
7	29,228	2,143
8	24,642	2,591
9	23,190	4,269
10	21,382	2,295
11	17,134	1,616
12	14,090	2,171
13	25,222	3,151
14	10,080	3,627
15	19,073	2,443
16	17,050	1,853
17	18,144	1,687
18	30,122	3,045
19	38,562	3,978
20	12,864	991
21	12,332	2,063
22	14,030	2,149
23	22,201	2,587
24	16,370	704
25	9,123	3,216
26	11,706	2,687
27	11,306	1,378
28	9,839	6,510
29	16,900	1,483
30	19,557	1,851
31	16,249	1,571
32	13,105	1,828
33	17,769	1,874
34	17,351	2,067
35	20,506	2,397
36	21,301	2,099
37	23,601	2,104
38	28,649	3,350
39	23,994	2,186
40	20,782	1,782
41	35,762	3,859
42	14,755	961
43	15,851	1,313
44	18,643	1,452
45	22,689	2,307
46	20,112	1,614
47	26,669	2,417
48	22,108	1,757
49	26,647	2,026
50	32,877	2,476
Total	965,321	115,583

Chicago Suburbs	Yes	No
Chicago Heights	6,845	847
Harvey	5,200	857
Cicero	22,392	3,427
Summit	2,036	467
Skokie	10,658	751
Stickney	1,588	214
Morton Grove	2,776	223
Elmwood Park	6,728	715
Lyons	1,963	328
Berwyn	19,334	2,422
Total	79,520	10,251
Townships		
Barrington	1,562	133
Bloom	5,770	633
Bremen	7,857	882
Calumet	3,445	526
Elk Grove	2,474	236
Evanston	25,948	1,899
Hanover	1,044	169
Lemont	1,630	232
Leyden	10,965	1,352
Lyons	14,403	1,321
Maine	18,164	1,351
New Trier	19,234	898
Niles	3,688	342
Northfield	7,718	449
Norwood Park	3,888	409
Oak Park	20,920	2,719
Orland	689	72
Palatine	3,522	351
Palos	2,518	376
Proviso	31,486	3,590
Rich	6,448	588
River Forest	4,440	344
Riverside	6,182	616
Schaumburg	354	28
Stickney	2,772	396
Thornton	16,151	2,588
Wheeling	7,465	794
Worth	17,232	1,873
Total	247,969	25,167
GRAND TOTAL	1,292,810	151,001

Suburbs under jurisdiction of Chicago Election Commission.

VOTE FOR REPRESENTATIVES IN THE 84TH CONGRESS—NOVEMBER 2, 1954

1st District—Cook County

Genoa S. Washington, Rep..... 23,470
William L. Dawson, Dem..... 71,472
Mr. Dawson's plurality..48,002

2nd District—Cook County

Richard B. Vail, Rep..... 49,970
Barratt O'Hara, Dem..... 80,016
Mr. O'Hara's plurality...30,046

3rd District—Cook County

Fred E. Busbey, Rep..... 66,767
James C. Murray, Dem..... 77,675
Mr. Murray's plurality..10,908

4th District—Cook County

William E. McVey, Rep..... 94,125
William A. Rowan, Dem..... 86,372
Mr. McVey's plurality.....7,753

5th District—Cook County

S. Charles Bubacz, Rep..... 33,987
John C. Kluczynski, Dem..... 92,780
Mr. Kluczynski's plurality..58,793

6th District—Cook County

Orville F. Corbin, Rep..... 39,289
Thomas J. O'Brien, Dem..... 99,590
Mr. O'Brien's plurality...60,301

7th District—Cook County

Charles M. Barrett, Rep..... 26,763
James B. Bowler, Dem..... 97,398
Mr. Bowler's plurality...70,635

8th District—Cook County

James L. Doherty, Rep..... 34,535
Thomas S. Gordon, Dem..... 74,837
Mr. Gordon's plurality...40,302

9th District—Cook County

Ralph Lee Goodman, Rep..... 48,130
Sidney R. Yates, Dem..... 73,187
Mr. Yates' plurality.....25,057

10th District—Cook County

Richard W. Hoffman, Rep..... 90,961
Helen J. Kelleher, Dem..... 67,903
Mr. Hoffman's plurality..23,058

11th District—Cook County

Timothy P. Sheehan, Rep..... 67,141
Harry H. Semrow, Dem..... 64,788
Mr. Sheehan's plurality...2,353

12th District—Cook County

Edgar A. Jonas, Rep..... 69,999
Charles A. Boyle, Dem..... 82,518
Mr. Boyle's plurality.....12,519

13th District

Counties	Plurality		Republican	Democratic
			Marguerite Stitt Church	Richard A. Griffin
Cook	R	64,850	105,847	40,997
Lake	R	17,482	40,337	22,855
Total	R	82,332	146,184	63,852

14th District

Counties	Plurality		Republican	Democratic
			Chauncey W. Reed	Richard Plum
DuPage	R	32,536	51,338	18,802
Kane	R	19,052	33,767	14,715
McHenry	R	10,275	14,919	4,644
Total	R	61,863	100,024	38,161

VOTE FOR REPRESENTATIVES IN THE 84TH CONGRESS—NOVEMBER 2, 1954—Continued

15th District

Counties	Plurality		Republican	Democratic
			Noah M. Mason	Richard A. Mohan
Boone	R	2,960	4,215	1,255
DeKalb	R	7,054	9,869	2,815
Grundy	R	2,997	5,053	2,056
Kendall	R	2,580	3,550	970
LaSalle	R	6,795	21,465	14,670
Will	R	7,256	28,424	21,168
Total	R	29,642	72,576	42,934

16th District

Counties	Republican
	Leo E. Allen
Carroll	4,640
JoDaviess	6,066
Lee	8,126
Ogle	9,560
Stephenson	9,697
Whiteside	11,089
Winnebago	28,379
Total	77,557

17th District

Counties	Plurality		Republican	Democratic
			Leslie C. Arends	Branson Wright
Ford	R	3,030	4,447	1,417
Iroquois	R	5,909	9,230	3,321
Kankakee	R	5,474	13,858	8,384
Livingston	R	6,481	9,947	3,466
McLean	R	8,605	16,630	8,025
Vermilion	R	3,534	18,870	15,336
Woodford	R	3,411	6,062	2,651
Total	R	36,444	79,044	42,600

VOTE FOR REPRESENTATIVES IN THE 84TH CONGRESS—NOVEMBER 2, 1954—Continued

18th District

Counties	Plurality		Republican	Democratic
			Harold H. Velde	Howard S. Beeney
Bureau	R	5,101	10,098	4,997
Marshall	R	1,095	3,419	2,324
Peoria	R	7,191	29,446	22,255
Putnam	R	555	1,320	765
Stark	R	1,450	2,253	803
Tazewell	R	163	13,427	13,264
Total	R	15,555	59,963	44,408

19th District

Counties	Plurality		Republican	Democratic
			Robert B. Chiperfield	John M. Kerwin, Jr.
Fulton	R	1,525	9,201	7,676
Henderson	R	814	2,245	1,431
Henry	R	4,403	10,874	6,471
Knox	R	4,902	11,633	6,731
Mercer	R	2,156	4,452	2,296
Rock Island	D	2,066	20,936	23,002
Warren	R	3,162	5,431	2,269
Total	R	14,896	64,772	49,876

20th District

Counties	Plurality		Republican	Democratic
			Sid Simpson	James A. Barry
Adams	R	7,630	15,310	7,680
Brown	R	503	1,810	1,307
Calhoun	R	681	1,826	1,145
Cass	R	1,564	3,947	2,383
Greene	R	2,067	4,484	2,417
Hancock	R	2,599	6,483	3,884
Jersey	R	1,082	3,730	2,648
Mason	R	784	3,387	2,603
McDonough	R	3,698	6,503	2,805
Menard	R	957	2,631	1,674
Morgan	R	3,598	8,333	4,735
Pike	R	1,136	4,995	3,859
Schuyler	R	796	2,598	1,802
Scott	R	844	2,067	1,223
Total	R	27,939	68,104	40,165

VOTE FOR REPRESENTATIVES IN THE 84TH CONGRESS—NOVEMBER 2, 1954—Continued

21st District

Counties	Plurality		Republican	Democratic
			Edward H. Jenison	Peter F. Mack, Jr.
Christian	D	4,084	6,260	10,344
Clark	D	22	3,938	3,960
Crawford	R	463	3,861	3,398
Cumberland	D	208	2,362	2,570
Edgar	R	1,368	6,263	4,895
Effingham	D	818	3,819	4,637
Jasper	D	724	2,461	3,185
Macoupin	D	5,138	7,657	12,795
Sangamon	D	3,781	27,847	31,628
Shelby	D	1,633	4,456	6,089
Total	D	14,577	68,924	83,501

22nd District

Counties	Plurality		Republican	Democratic	Write-ins
			William L. Springer	Robert W. Martin	
Champaign	R	10,974	18,871	7,897	1
Coles	R	2,621	8,237	5,616	----------
DeWitt	R	1,289	3,837	2,548	----------
Douglas	R	2,185	4,079	1,894	----------
Logan	R	3,218	7,275	4,057	----------
Macon	R	3,996	18,538	14,542	----------
Moultrie	D	209	2,472	2,681	----------
Piatt	R	1,850	3,488	1,638	----------
Total	R	25,924	66,797	40,873	1

23rd District

Counties	Plurality		Republican	Democratic
			Charles W. Vursell	Albert R. Imle
Bond	R	396	3,409	3,013
Clay	R	784	3,890	3,106
Clinton	R	1,278	5,350	4,072
Edwards	R	1,444	2,468	1,024
Fayette	R	319	5,171	4,852
Hamilton	R	195	2,992	2,797
Jefferson	D	624	6,845	7,469
Lawrence	R	905	4,256	3,351
Marion	D	274	7,707	7,981
Montgomery	D	1,154	7,121	8,275
Richland	R	1,472	3,956	2,484
Wabash	R	546	2,885	2,339
Washington	R	1,286	4,278	2,992
Wayne	R	771	4,586	3,815
White	R	342	4,265	3,923
Total	R	7,686	69,179	61,493

VOTE FOR REPRESENTATIVES IN THE 84TH CONGRESS—NOVEMBER 2, 1954—Concluded

24th District

Counties	Plurality		Republican	Democratic
			John T. Thomas	Melvin Price
Madison	D	22,528	19,006	41,534
St. Clair	D	27,596	21,352	48,948
Total	D	50,124	40,358	90,482

25th District

Counties	Plurality		Republican	Democratic
			C. W. "Runt" Bishop	Kenneth J. Gray
Alexander	R	18	3,777	3,759
Franklin	D	5,100	7,491	12,591
Gallatin	D	460	1,513	1,973
Hardin	D	36	1,539	1,575
Jackson	D	216	6,729	6,945
Johnson	R	670	2,423	1,753
Massac	R	693	2,861	2,168
Monroe	R	1,228	3,029	1,801
Perry	R	14	4,903	4,889
Pope	R	738	1,482	744
Pulaski	R	219	2,356	2,137
Randolph	R	86	6,469	6,383
Saline	D	2,130	5,951	8,081
Union	D	952	3,179	4,131
Williamson	D	1,675	8,957	10,632
Total	D	6,903	62,659	69,562

VOTE FOR STATE SENATOR—NOVEMBER 2, 1954

1st District—Cook County

Albert Rocco, Rep. 2,518
Fred B. Roti, Dem. 9,264
Mr. Roti's plurality 6,746

3rd District—Cook County

Philander S. Neville, Rep. 8,273
Fred J. Smith, Dem. 30,244
Mr. Smith's plurality 21,971

5th District—Cook County

Benjamin H. Lucas, Rep. 24,836
Marshall Korshak, Dem. 68,233
Mr. Korshak's plurality .. 43,397

6th District—Cook County
(To fill Vacancy)

W. Russell Arrington, Rep. 72,471
Wilbert M. Foley, Dem. 64,896
Mr. Arrington's plurality .. 7,575

7th District—Cook County

Arthur J. Bidwill, Rep. 203,518
Frank N. McGee, Dem. 128,959
Mr. Bidwill's plurality ... 74,559

9th District—Cook County

Anthony J. Cholenwinski, Rep. ... 11,435
William J. Lynch, Dem. 29,050
Mr. Lynch's plurality 17,615

11th District—Cook County

Arthur E. Larson, Rep. 64,107
A. L. Cronin, Dem. 91,373
Mr. Cronin's plurality ... 27,266

13th District—Cook County

Nicholas J. Bohling, Rep. 76,979
Daniel Dougherty, Dem. 83,433
Mr. Dougherty's plurality . 6,454

15th District—Cook County

Joseph J. Krampat, Rep. 2,972
Frank J. Kocarek, Dem. 12,599
Mr. Kocarek's plurality ... 9,627

VOTE FOR STATE SENATOR—NOVEMBER 2, 1954—Continued

16th District
(To fill Vacancy)

Counties	Plurality		Republican	Democratic
			Rollie C. Carpenter	Leo J. Smith
Livingston	R	6,409	9,916	3,507
Marshall	R	1,202	3,452	2,250
Putnam	R	593	1,332	739
Woodford	R	3,283	5,927	2,644
Total	R	11,487	20,627	9,140

17TH DISTRICT—COOK COUNTY
Morris Dixton, Rep. 2,352
Roland V. Libonati, Dem. 7,979
Mr. Libonati's plurality. . . 5,627

19TH DISTRICT—COOK COUNTY
Albert J. Dorsey, Rep. 48,782
John J. Gorman, Dem. 104,675
Mr. Gorman's plurality. . 55,893

21ST DISTRICT—COOK COUNTY
John A. Ronan, Rep. 19,654
William G. Clark, Dem. 36,000
Mr. Clark's plurality. . . . 16,346

23RD DISTRICT—COOK COUNTY
William J. Walsh, Rep. 40,591
Benedict Garmisa, Dem. 49,311
Mr. Garmisa's plurality. . . 8,720

25TH DISTRICT—COOK COUNTY
Peter J. Miller, Rep. 107,732
Robert J. Graham, Dem. 125,168
Mr. Graham's plurality. . 17,436

27TH DISTRICT—COOK COUNTY
Edward F. Kowalski, Rep. 2,535
Daniel D. Rostenkowski, Dem. . . 12,648
Mr. Rostenkowski's plurality. 10,113

29TH DISTRICT—COOK COUNTY
Theo F. Hofsommer, Rep. 8,481
William J. Connors, Dem. 14,098
Mr. Connors' plurality. . . . 5,617

31ST DISTRICT—COOK COUNTY
Edward P. Saltiel, Rep. 49,660
Robert E. Cherry, Dem. 53,405
Mr. Cherry's plurality. . . . 3,745

33rd District

Counties	Plurality		Republican	Democratic
			Morris E. Muhleman	Sam. M. Arndt
Henderson	R	911	2,233	1,322
Mercer	R	2,054	4,421	2,367
Rock Island	R	1,037	21,587	22,624
Total	R	1,928	28,241	26,313

VOTE FOR STATE SENATOR—NOVEMBER 2, 1954—Continued

35th District

Counties	Plurality		Republican	Democratic
			Dennis J. Collins	John L. Fraser
DeKalb	R	6,554	9,627	3,073
Lee	R	5,049	7,762	2,713
Whiteside	R	7,300	10,682	3,382
Total	R	18,903	28,071	9,168

37th District

Counties	Plurality		Republican	Democratic
			Frank P. Johnson	Bruno P. Bernabei
Bureau	R	4,799	9,909	5,110
Henry	R	5,647	11,469	5,822
Stark	R	1,637	2,322	685
Total	R	12,083	23,700	11,617

39th District—LaSalle County

Fred J. Hart, Rep	22,811	Leo Cavanaugh	12,919

Mr. Hart's plurality, 9,892

41st District

Counties	Plurality		Republican	Democratic
			Lottie Holman O'Neill	Stephen J. Zivaly
DuPage	R	33,149	51,496	18,347
Will	R	8,281	28,841	20,560
Total	R	41,430	80,337	38,907

43rd District

Counties	Republican
	Albert Scott
Fulton	10,460
Knox	11,960
Total	22,420

VOTE FOR STATE SENATOR—NOVEMBER 2, 1954—Concluded

45th District

Counties	Plurality		Republican	Democratic
			George E. Drach	James C. Craven
Morgan	R	1,821	7,284	5,463
Sangamon	R	8,719	33,390	24,671
Total	R	10,540	40,674	30,134

47th District

Counties	Plurality		Republican	Democratic
			Milton "Mink" Mueller	James O. Monroe
Bond	R	599	3,528	2,929
Madison	D	6,838	26,601	33,439
Total	D	6,239	30,129	36,368

49th District—St. Clair County

W. E. Ackermann, Rep	23,553	James W. (Jim) Gray	44,099

Mr. Gray's plurality, 20,546

51st District

Counties	Plurality		Republican	Democratic
			Glen O. Jones	Ed Merchant
Hamilton	R	306	2,988	2,682
Johnson	R	969	2,554	1,585
Massac	R	1,103	2,999	1,896
Pope	R	818	1,509	691
Saline	R	206	7,118	6,912
Total	R	3,402	17,168	13,766

VOTE FOR REPRESENTATIVES IN THE 69TH GENERAL ASSEMBLY—NOVEMBER 2, 1954

1st District—Cook County

Ernest A. Greene, Rep..... 7,478
Corneal A. Davis, Dem..... 13,708
Robert E. Romano, Dem..... 13,538

2nd District—Cook County

James J. Adduci, Rep..... 11,759
Sam Romano, Dem..... 28,160
James J. Ryan, Dem..... 28,182½

3rd District—Cook County

William H. Robinson, Rep.... 24,725½
George "Garry" Noonan, Dem. 43,910
James Y. Carter, Dem..... 43,512½

4th District—Cook County

Michael A. Ruddy, Rep..... 34,444
Theodore A. Swinarski, Dem... 69,350
Frank J. Smith, Dem..... 60,657

5th District—Cook County

Noble W. Lee, Rep..... 79,194
Charles M. Skyles, Dem..... 95,049½
Kenneth E. Wilson, Dem..... 92,520½

6th District—Cook County

William E. Pollack, Rep.....117,257
Erwin L. Martay, Rep.....101,680
Charles H. Weber, Dem.....180,985

7th District—Cook County

Bernice T. Van Der Vries, Rep.324,660½
Arthur W. Sprague, Rep.....291,445½
Joseph J. Lelivelt, Dem.....334,757

8th District

Counties	Republican		Democratic	Write-ins
	A. B. McConnell	W. J. Murphy	Jack Bairstow	
Boone	7,098½	5,709	3,553½	
Lake	56,734½	58,098½	73,415	
McHenry	25,690	19,592	12,188	5
Total	89,523	83,399½	89,156½	5

9th District—Cook County

Hector A. Brouillet, Rep.....26,252

Lillian Piotrowski, Dem.....46,631½
John G. Fary, Dem.....44,360½

10th District

Counties	Republican		Democratic		
	Mabel E. Green	David Hunter, Jr.	William Pierce	Del Hilvers	John C. Layng
Ogle	14,182½	13,573½	3,941½	2,132	2,104½
Winnebago	41,126½	38,676½	33,322½	15,260	15,917½
Total	55,309	52,250	37,264	17,392	18,022

11th District—Cook County

Walter Babe McAvoy, Rep.....106,146½
William J. Morgensen, Rep.....94,699

Michael E. Hannigan, Dem.....134,012
Michael H. McDermott, Dem.....134,836

VOTE FOR REPRESENTATIVES IN THE 69TH GENERAL ASSEMBLY—NOVEMBER 2, 1954—Continued

12th District

Counties	Republican		Democratic
	Franklin U. Stransky	Harold W. Widmer	John K. Morris
Carroll	7,384	5,670½	6,772½
JoDaviess	8,992	7,318	6,015½
Stephenson	13,358	14,183½	13,899
Total	29,734	27,172	26,687

13th District—Cook County

Edward Schneider, Rep	102,382½	John G. Ryan, Dem	135,139½
Armand Chiappori, Rep	101,217	Henry M. Lenard, Dem	131,948
		Kelly J. Laphen, Ind	3,124

14th District

Counties	Republican		Democratic
	Maud N. Peffers	J. Lisle Laufer	Leon M. Schuler
Kane	50,761½	47,258½	43,056
Kendall	5,693½	5,333	3,161½
Total	56,455	52,591½	46,217½

15th District—Cook County

Thomas J. Curran, Rep	8,446½	Joseph G. Kohout, Dem	18,748
		Mitchell Ropa, Dem	18,720½

16th District

Counties	Republican		Democratic
	Dean McCully	William C. Harris	James P. Lannon
Livingston	13,621½	15,808	10,754½
Marshall	5,604	4,544½	6,442
Putnam	1,978	1,909	2,305
Woodford	9,303½	8,235½	7,832
Total	30,507	30,497	27,333½

VOTE FOR REPRESENTATIVES IN THE 69TH GENERAL ASSEMBLY—NOVEMBER 2, 1954—Continued

17th District—Cook County

Peter C. Granata, Rep	7,334½	Andrew A. Euzzino, Dem	11,949
		Anthony J. DeTolve, Dem	11,852½

18th District—Peoria County

Robert L. Burhans, Rep	45,841	James D. Carrigan, Dem	64,464
August C. (Gus) Grebe, Rep	42,739		

19th District—Cook County

Frank A. Marek, Rep	149,720	Frank C. Wolf, Dem	151,114
		Benjamin Nelson, Dem	147,470

20th District

Counties	Republican		Democratic	Write-ins
	Louis E. Beckman	Samuel L. Martin	Samuel H. Shapiro	
Grundy	8,219	6,924	5,662	
Iroquois	12,577½	15,377½	9,699	3
Kankakee	20,576½	18,157½	27,573	
Total	41,373	40,459	42,934	3

21st District—Cook County

Louis F. Capuzi, Rep	55,189½	Nicholas E. Caruso, Dem	55,856
		Robert Cutro, Dem	53,838

22nd District

Counties	Republican		Democratic	
	M. R. (Bob) Walker	Clarence G. Hall	Robert (Bob) Craig	H. Don Sweeley
Edgar	9,121	8,203½	6,196½	9,856
Vermilion	27,553½	28,000½	28,089½	21,039
Total	36,674½	36,204	34,286	30,895

23rd District—Cook County

Walter J. Reum, Rep	62,356½	Stanley A. Halick, Dem	77,156
Joseph Bagel, Rep	52,510	Richard A. Napolitano, Dem	74,428½

VOTE FOR REPRESENTATIVES IN THE 69TH GENERAL ASSEMBLY—NOVEMBER 2, 1954—Continued

24th District

Counties	Republican		Democratic	Write-ins
	Charles W. Clabaugh	Ora D. Dillavou	Leo Pfeffer	
Champaign	26,513½	25,978½	27,949	3
Moultrie	4,153	3,498½	6,912	
Piatt	5,135½	4,917½	5,396½	
Total	35,802	34,394½	40,257½	3

25th District—Cook County

Elroy Sandquist, Rep	155,320	Stanley R. Kosinski, Dem	208,092
Charles O. Miller, Rep	150,244	Robert L. Massey, Dem	185,058

26th District

Counties	Republican		Democratic	Write-ins
	Homer Caton	Ben S. Rhodes	Joe W. Russell	
Ford	6,298½	6,301	4,643½	18
McLean	24,803½	24,829½	24,183	
Total	31,102	31,130½	28,826½	18

27th District—Cook County

Louis Janczak, Rep	7,201½	John P. Touhy, Dem	18,303
		Edward J. Shaw, Dem	18,058½

28th District

Counties	Republican		Democratic	
	Barrett F. Rogers	James L. Atkins	David M. Peters	Robert W. McCarthy
DeWitt	5,512½	5,426	4,039	4,573
Logan	14,055½	5,666	3,645	12,649½
Macon	20,964½	27,250	32,654	21,491½
Total	40,532½	38,342	40,338	38,714

29th District—Cook County

Paul J. Randolph, Rep	22,732	Joseph L. De La Cour, Dem	21,168
		George W. Dunne, Dem	21,089

VOTE FOR REPRESENTATIVES IN THE 69TH GENERAL ASSEMBLY—NOVEMBER 2, 1954—Continued

30th District

Counties	Republican		Democratic	
	William G. Burnsmier	J. Norman Shade	George L. Saal	C. R. (Butch) Ratcliffe
Brown	1,844½	1,871½	2,174	3,483½
Cass	3,363	2,928½	2,276½	10,338
Mason	6,246	3,829	4,521	4,079
Menard	3,850	3,399½	2,631	3,064
Schuyler	3,191	3,316	2,760½	3,985
Tazewell	16,012	27,327	24,430	13,097
Total	34,506½	42,671½	38,793	38,046½

31st District—Cook County

Albert W. Hachmeister, Rep	71,072	Kenneth R. Wendt, Dem	159,013
Harry D. Lavery, Rep	65,150		

32nd District

Counties	Republican		Democratic	
	Robert T. McLoskey	Rollo R. Robbins	John B. Monroe	Everett L. Falder
Hancock	8,111½	9,821½	7,115½	6,847
McDonough	7,955	7,918½	5,037	7,859
Warren	10,879½	6,033½	3,505½	3,373½
Total	26,946	23,773½	15,658	18,079½

33rd District

Counties	Republican		Democratic	
	Hazel A. McCaskrin	Ralph Stephenson	Richard Stengel	Ernest G. Bauwens
Henderson	3,554	3,096	2,250½	1,680
Mercer	6,895½	5,673	4,106	2,933
Rock Island	30,260½	31,122½	37,790	30,029½
Total	40,710	39,891½	44,146½	34,642½

VOTE FOR REPRESENTATIVES IN THE 69TH GENERAL ASSEMBLY—NOVEMBER 2, 1954—Continued

34th District

Counties	Republican		Democratic	
	John W. Lewis, Jr.	Myron E. Lollar, M. D.	W. K. "Bill" Kidwell	Vern Pickens
Clark	9,970½	3,757	4,533½	5,758½
Coles	11,343½	9,596	16,981	5,550
Douglas	4,506	8,295	3,085	2,583
Total	25,820	21,648	24,599½	13,891½

35th District

Counties	Republican		Democratic
	Charles K. Willett	George S. Brydia	Hubert D. Considine
DeKalb	13,686	13,015	7,651½
Lee	13,288½	10,969½	8,366½
Whiteside	16,198	16,168	10,937
Total	43,172½	40,152½	26,955

36th District

Counties	Republican		Democratic	
	H. B. Ihnen	George W. Wilson	Carl H. Wittmond	Don Irving
Adams	23,282	16,325	16,868½	13,422
Calhoun	1,409	2,088½	4,878	683
Pike	3,579	9,472	5,372	9,115
Scott	2,251	2,483	2,292½	2,485
Total	30,521	30,368½	29,411	25,705

37th District

Counties	Republican		Democratic
	Orville G. Chapman	Joseph R. Peterson	Tobias (Toby) Barry, Sr.
Bureau	14,643½	15,597	16,272
Henry	17,013½	16,005	15,898½
Stark	4,034½	3,099½	2,017½
Total	35,691½	34,701½	34,188

VOTE FOR REPRESENTATIVES IN THE 69TH GENERAL ASSEMBLY—NOVEMBER 2, 1954—Continued

38th District

Counties	Republican		Democratic	
	Pauline B. Rinaker	Orval Hittmeier	William "Bill" Lyons	Charles Ed. Schaefer
Greene	5,303	4,010½	5,198½	5,123½
Jersey	4,811½	3,994½	5,119½	4,176½
Macoupin	17,059	11,502	20,878	13,793
Montgomery	7,763	13,040	9,884	16,043
Total	34,936½	32,547	41,080	39,136

39th District—LaSalle County

Clayton C. Harbeck, Rep	25,131½	Joseph P. Stremlau, Dem	38,759
Carl W. Soderstrom, Rep	27,459		
Michael A. (Mike) Signorella, Rep	21,788½		

40th District

Counties	Republican		Democratic		Write-ins
	Clarence E. Sprinkle	W. C. Buzzard	Carl H. Preihs	Edward C. Eberspacher	
Christian	12,514½	8,459	14,852	14,230	
Cumberland	4,394	3,078½	3,957	3,255½	
Fayette	6,462	9,654	7,615	6,977	1½
Shelby	9,363½	4,979½	6,889	10,978½	
Total	32,734	26,171	33,319	35,441	1½

41st District

Counties	Republican		Democratic
	Warren L. Wood	John M. King	Francis J. Loughran
DuPage	79,303½	73,937	50,475½
Will	50,465	38,041½	61,684
Total	129,768½	111,978½	112,159½

VOTE FOR REPRESENTATIVES IN THE 69TH GENERAL ASSEMBLY—NOVEMBER 2, 1954—Continued

42nd District

Counties	Republican		Democratic	
	Joseph B. Siemer	Warren O. Billhartz	Edwin R. Haag	Oscar L. Hawkins
Clay	5,457	5,983	4,689	4,436½
Clinton	3,410	12,525	10,424½	2,753
Effingham	11,976½	4,355	5,639½	5,187½
Marion	9,335½	11,282½	11,094½	15,436
Total	30,179	34,145½	31,847½	27,813

43rd District

Counties	Republican		Democratic	
	Paul C. Zempel	Richard R. Larson	Archie Turl	Martin P. Sutor
Fulton	17,666½	9,814	15,366½	7,559
Knox	13,456	21,302½	6,064	15,149
Total	31,122½	31,116½	21,430½	22,708

44th District

Counties	Republican		Democratic	
	Dr. Thos. J. Thornton	G. R. "Bob" Beckmeyer	Dean R. Hammack	John A. Heuer
Jackson	10,329½	10,024	11,400	8,365½
Monroe	4,594½	4,332	2,358½	2,964
Perry	6,156½	7,156	9,153½	5,939½
Randolph	10,511½	7,628½	7,866	13,207½
Washington	4,568½	7,825½	4,863½	4,066
Total	36,178½	36,966	35,641½	34,542½

45th District

Counties	Republican		Democratic	
	G. William Horsley	Hugh Green	Peter F. Rossiter	Allen T. Lucas
Morgan	9,301	13,434½	5,999½	11,033
Sangamon	56,595	42,262	37,631	44,644
Total	65,896	55,696½	43,630½	55,677

VOTE FOR REPRESENTATIVES IN THE 69TH GENERAL ASSEMBLY—NOVEMBER 2, 1954—Continued

46th District

Counties	Republican		Democratic	
	S. O. Dale	Claude D. Travers	Clyde Lee	Laurence F. Arnold
Jasper	4,346	3,473	3,611	5,879
Jefferson	8,974	9,014	16,167	9,270
Richland	3,466	8,520	3,512½	4,204½
Wayne	10,616	4,852	4,899	5,541½
Total	27,402	25,859	28,189½	24,895

47th District

Counties	Republican		Democratic	
	Edward D. Groshong	Ralph T. Smith	Paul Simon	Lloyd "Curly" Harris
Bond	4,848	4,167	6,157	3,889
Madison	33,914½	34,680	62,651	51,007½
Total	38,762½	38,847	68,808	54,896½

48th District

Counties	Republican		Democratic	
	Herschel S. Green	Garrel Burgoon	Paul A. Ziegler	Philip B. Benefiel
Crawford	8,394½	4,752	3,919	4,753½
Edwards	4,210	3,121	1,602½	1,677½
Gallatin	2,293½	2,642	3,324½	2,557
Hardin	2,380½	2,070½	2,285½	1,956½
Lawrence	3,883	8,532	3,139	8,307½
Wabash	4,197	3,959	3,650½	3,852½
White	5,387	4,648½	10,766½	4,596½
Total	30,745½	29,725	28,687½	27,701

49th District—St. Clair County

Otis L. Miller, Sr., Rep	44,418½	Alan J. Dixon, Dem	68,441
Billy Jones, Rep	34,339	Frank Holten, Dem	59,827½

VOTE FOR REPRESENTATIVES IN THE 69th GENERAL ASSEMBLY—NOVEMBER 2, 1954—Concluded

50th District

Counties	Republican		Democratic	
	Harry W. McClintock	John E. Miller	Clyde L. Choate	Bert Baker, Jr.
Alexander	3,211½	9,162½	5,883	4,614½
Franklin	14,255	9,754	14,318½	21,291
Pulaski	2,713	4,539	3,441½	2,407
Union	3,739½	5,248	8,476	4,809
Williamson	14,390	13,363	16,161	13,536½
Total	38,309	42,066½	48,280	46,658

51st District

Counties	Republican		Democratic
	Gordon E. Kerr	W. O. Verhines	Paul Powell
Hamilton	4,004½	3,718	7,741
Johnson	3,524½	4,133	5,072½
Massac	5,491	4,609	6,319
Pope	2,329	2,192	2,156
Saline	10,113	9,304	21,164½
Total	25,462	23,956	42,453

SPECIAL ELECTION

PRIMARY ELECTION

For Seventh Congressional District
April 14, 1953

(To fill vacancy caused by the death of the Honorable Adolph J. Sabath)

COOK COUNTY

Republican:	
Philip J. Boffa	8,778
Alphonsus A. Seibutis	582
Democrat:	
James B. Bowler	27,906
Samuel J. Simon	1,311

GENERAL ELECTION

For Seventh Congressional District
July 7, 1953

(To fill vacancy caused by the death of the Honorable Adolph J. Sabath)

COOK COUNTY

Philip J. Boffa, Rep.	6,239
James B. Bowler, Dem.	31,600
Write-ins	6

JUDICIAL ELECTION

For Judge of the Supreme Court—Fourth Supreme Court District
July 20, 1953

(To fill vacancy caused by the death of the Honorable Albert M. Crampton)

Counties	Total Vote	Ray I. Klingbiel (Republican)	Glenn Ratcliff (Democrat)
Adams	6,884	3,864	2,989
Brown	1,362	768	594
Cass	2,566	1,299	1,265
Fulton	6,414	2,450	3,933
Hancock	4,115	2,363	1,737
Henderson	1,274	890	384
Mason	2,224	1,160	1,052
McDonough	3,348	2,195	1,153
Menard	2,015	1,344	663
Mercer	2,526	1,812	714
Morgan	4,289	2,855	1,432
Rock Island	12,596	7,359	5,070
Schuyler	1,712	928	784
Warren	2,472	1,745	714
Total	53,797	31,032	22,484

For Judge of the Circuit Court—Sixteenth Judicial Circuit
September 28, 1953
(To fill vacancy caused by the death of Honorable Charles A. O'Connor and the resignation of the Honorable Win G. Knoch

Counties	Total Vote	Russell W. Keeney, Rep.	Mel Abrahamson, Rep.	Arthur L. Puklin, Dem.
DeKalb	1,492	1,222	1,210	297
DuPage	12,238	10,481	10,270	2,064
Kane	6,947	3,744	3,651	3,534
Kendall	792	624	615	187
Total	21,469	16,071	15,746	6,082

For Judge of the Circuit Court—Fourteenth Judicial Circuit
November 2, 1953
(To fill vacancy caused by the resignation of the Honorable Ray I. Klingbiel)

Counties	Total Vote	Dan H. McNeal Rep.	Write-Ins
Henry	705	705	
Mercer	60	60	
Rock Island	4,360	4,360	
Whiteside	2,061	2,061	
Total	7,186	7,186	

For Judge of the Circuit Court—Cook County
November 3, 1953
(To fill vacancy caused by the death of the Honorable Leonard C. Reid)

B. Fain Tucker, Rep.	478,971
Norman N. Eiger, Dem.	458,983

Vote For Judges of the Superior Court—Cook County
November 3, 1953

George M. Fisher, C	930,302	Gibson E. Gorman, D	520,278
Edward B. Casey, C	929,857	Walker Butler, R	506,895
John J. Lupe, C	926,802	John J. Lyons, R	497,646
A. L. Marovitz, C	926,346	Arthur J. Murphy, R	493,546
Harold G. Ward, C	925,986	Robert E. English, R	491,844
Frank M. Padden, C	925,845	Harry G. Hershenson, R	491,041
Ulysses S. Schwartz, C	922,337	Leslie E. Salter, R	488,723
Henry L. Burman, C	922,328	Elmer N. Holmgren, R	484,547
Edwin A. Robson, C	920,844	Charles J. Jenkins, R	475,010
Alan E. Ashcraft, C	921,842	Geoffrey Fleming, R	474,736
Charles E. Byrne, C	920,471	Edward M. Koza, D	469,437
Samuel B. Epstein, C	919,297	Allen A. Freeman, R	464,579
John C. Lewe, C	919,087	Wm. T. Murphy, D	462,694
Wilbert F. Crowley, C	906,756	Thomas H. Fitzgerald, D	462,411
John M. Tuohy, C	899,698	George J. Tourek, D	462,216
James J. McDermott, C	885,691	Henry C. Ferguson, D	458,868
Richard B. Austin, D	567,836	George L. Quilici, D	457,569
John V. McCormick, D	550,782	William J. Lancaster, D	457,390
James R. Bryant, D	548,662	Stanley R. Pulaski, R	429,885
Thaddeus V. Adesko, D	545,808	Joseph F. Novotny, R	421,111
Norman C. Barry, D	533,902	Roy E. Olin, R	412,399

C—Coalition. D—Democrat. R—Republican.

JUDICIAL ELECTION
JUNE 7, 1954

FOR JUDGE OF THE SUPREME COURT:
Fifth Supreme Court Judicial District

Counties	Total vote	Joseph E. Daily Rep.
Bureau	62	61
Grundy	47	47
Henry	75	75
Knox	233	233
LaSalle	280	280
Marshall	30	30
Peoria	171	171
Putnam	29	29
Stark	20	20
Woodford	39	39
Total	986	985

For Judge of the Circuit Court—Cook County
November 2, 1954

(To fill vacancy caused by the resignation of Hon. Elmer J. Schnackenberg)

George M. Schatz, Rep. 734,873
Harold P. O'Connell, Dem. 1,026,336

ILLINOIS PRIMARY ELECTION

April 13, 1954

SUMMARY OF PRIMARY VOTE

Office, Party and Candidates		Down State	Cook County	Total
UNITED STATES SENATOR				
Republican	John B. Crane	41,986	14,100	56,086
	Lar (America First) Daly	10,853	7,732	18,585
	Edgar M. Elbert	16,881	12,539	29,420
	Herbert F. Geisler	13,389	13,978	27,367
	Edward A. Hayes	110,618	70,872	181,490
	Julius Klein	31,641	16,623	48,264
	Park Livingston	52,808	22,154	74,962
	Joseph T. Meek	202,182	81,661	283,843
	Deneen A. Watson	12,056	6,440	18,496
	Austin L. Wyman	46,973	56,229	103,202
	Write-ins	51	----------	51
Democratic	Paul H. Douglas	248,448	338,636	587,084
	Write-ins	5	----------	5
STATE TREASURER				
Republican	Conrad F. Becker	178,475	77,833	256,308
	Robert J. Branson	109,504	81,313	190,817
	Warren E. Wright	222,700	106,865	329,565
	Write-ins	1	----------	1
Democratic	David F. Mallett	210,275	321,372	531,647
	Write-ins	2	----------	2
SUPERINTENDENT OF PUBLIC INSTRUCTION				
Republican	Vernon L. Nickell	467,050	235,207	702,257
	Write-ins	9	----------	9
Democratic	Mark A. Peterman	208,782	315,094	523,876
TOTAL VOTE CAST				
Republican		622,238	334,804	957,042
Democratic		310,128	428,321	738,449

NOTE

Information received from the Cook County Canvassing Board after the State Electoral Board had canvassed the official returns and made proclamation thereon indicates that the correction of errors in addition made in totaling the Cook County vote would show that the vote for Edgar M. Elbert was 15,539, Herbert F. Geisler 14,174, Julius Klein, 17,123, Park Livingston 22,157 Robert J. Branson 81,913 and Vernon L. Nickell 234,207.

TOTAL PRIMARY VOTE BY COUNTIES—ALL PARTIES—APRIL 13, 1954

Counties	Republican	Democratic	Counties	Republican	Democratic
Adams	4,228	4,372	Macoupin	5,694	6,045
Alexander	5,102	2,311	Madison	8,649	24,537
Bond	3,225	1,050	Marion	4,580	6,010
Boone	5,441	253	Marshall	2,287	458
Brown	878	1,615	Mason	1,767	1,727
Bureau	7,354	1,953	Massac	3,833	677
Calhoun	1,429	1,287	McDonough	4,792	1,068
Carroll	2,179	880	McHenry	12,527	1,045
Cass	1,487	1,797	McLean	10,382	4,043
Champaign	11,636	3,363	Menard	2,055	1,160
Christian	3,857	7,517	Mercer	3,196	428
Clark	2,808	1,308	Monroe	1,828	292
Clay	3,644	851	Montgomery	5,272	5,068
Clinton	3,673	1,870	Morgan	5,874	2,139
Coles	5,685	1,719	Moultrie	903	1,580
Cook	334,804	428,321	Ogle	9,121	565
Crawford	2,572	632	Peoria	25,236	7,509
Cumberland	1,957	939	Perry	3,818	3,193
DeKalb	9,753	641	Piatt	2,312	606
DeWitt	3,509	1,188	Pike	2,199	3,672
Douglas	3,646	679	Pope	2,058	254
DuPage	29,211	2,615	Pulaski	3,484	608
Edgar	3,991	2,851	Putnam	944	228
Edwards	2,812	339	Randolph	4,571	3,402
Effingham	2,784	2,397	Richland	2,849	1,628
Fayette	3,275	2,785	Rock Island	10,273	7,089
Ford	2,928	1,250	Saline	5,964	4,527
Franklin	6,430	7,747	Sangamon	31,093	13,845
Fulton	7,822	4,054	Schuyler	2,310	1,140
Gallatin	1,801	2,050	Scott	1,334	982
Greene	1,020	3,123	Shelby	2,179	2,614
Grundy	5,713	407	Stark	1,126	190
Hamilton	3,079	2,097	St. Clair	18,952	39,247
Hancock	3,768	1,702	Stephenson	5,637	2,215
Hardin	1,541	1,033	Tazewell	7,770	6,424
Henderson	1,722	614	Union	2,695	3,905
Henry	6,285	1,664	Vermilion	15,834	5,519
Iroquois	8,561	857	Wabash	2,253	1,240
Jackson	4,566	2,312	Warren	3,641	783
Jasper	2,143	1,798	Washington	4,136	1,384
Jefferson	4,517	6,063	Wayne	2,702	1,319
Jersey	1,774	2,022	White	2,089	4,232
JoDaviess	5,054	755	Whiteside	4,163	1,634
Johnson	3,332	948	Will	16,829	9,253
Kane	19,532	2,687	Williamson	9,760	4,607
Kankakee	7,106	1,113	Winnebago	21,063	4,037
Kendall	3,087	215	Woodford	4,517	690
Knox	13,082	1,814			
Lake	24,419	3,983	Down State	622,238	310,128
LaSalle	18,269	4,030	Cook County	334,804	428,321
Lawrence	2,708	1,550	Total	957,042	738,449
Lee	6,058	1,401			
Livingston	7,251	1,158			
Logan	6,700	2,162			
Macon	9,283	7,489			

TOTAL PRIMARY VOTE—COOK COUNTY

(Information furnished by Clerk of Cook County)

Chicago	Republican Total Vote	Democratic Total Vote
WARDS		
1	3,923	11,227
2	3,774	10,073
3	4,087	10,213
4	3,844	8,830
5	4,297	6,529
6	3,555	6,710
7	7,265	5,032
8	6,984	4,309
9	5,187	4,760
10	2,814	8,539
11	2,804	10,917
12	1,993	5,110
13	4,469	8,319
14	1,149	8,379
15	3,710	7,046
16	2,676	7,502
17	4,717	5,952
18	4,802	10,336
19	10,695	10,819
20	3,860	8,275
21	2,572	8,964
22	3,665	10,001
23	3,269	12,219
24	1,388	14,053
25	2,172	9,030
26	1,322	11,548
27	2,026	12,451
28	5,905	6,447
29	1,651	11,678
30	3,171	7,673
31	1,968	12,463
32	2,867	7,533
33	4,781	4,845
34	3,137	4,441
35	2,887	5,673
36	6,039	6,081
37	4,859	5,922
38	3,895	7,689
39	4,512	5,097
40	3,606	5,400
41	7,356	4,537
42	4,668	10,410
43	3,889	6,423
44	5,656	3,485
45	6,821	6,227
46	4,885	7,240
47	6,534	5,292
48	5,577	5,283
49	6,623	5,221
50	7,155	5,081
Total	211,461	387,284

Chicago	Republican Total Vote	Democratic Total Vote
SUBURBS		
Chicago Heights	4,558	595
Harvey	1,930	490
Cicero	9,223	5,122
Summit	200	1,735
Skokie	4,352	1,609
Stickney	483	220
Morton Grove	692	352
Elmwood Park	1,816	923
Lyons	454	490
Berwyn	7,502	3,373
Total	31,210	14,909
TOWNSHIPS		
Barrington	871	118
Bloom	2,243	416
Bremen	3,194	3,336
Calumet	1,078	852
Elk Grove	732	46
Evanston	11,416	2,123
Hanover	400	59
Lemont	639	1,218
Leyden	2,155	2,463
Lyons	7,195	932
Maine	5,082	517
New Trier	8,017	691
Niles	1,011	472
Northfield	2,716	574
Norwood Park	894	275
Oak Park	10,913	2,488
Orland	213	38
Palatine	1,709	138
Palos	1,242	315
Proviso	9,429	1,998
Rich	2,826	600
River Forest	1,884	145
Riverside	1,592	551
Schaumburg	134	14
Stickney	1,406	454
Thornton	5,484	1,322
Wheeling	1,652	212
Worth	6,006	3,761
Total	92,133	26,128
Grand Total	334,804	428,321

VOTE FOR UNITED STATES SENATOR—ALL PARTIES—APRIL 13, 1954

Counties	Republican										Democratic
	John B. Crane	Lar (America First) Daly	Edgar M. Elbert	Herbert F. Geisler	Edward A. Hayes	Julius Klein	Park Livingston	Joseph T. Meek	Deneen A. Watson	Austin L. Wyman	Paul H. Douglas
Adams	252	47	296	51	545	924	209	1,093	57	354	3,716
Alexander	108	39	80	24	212	115	439	1,587	87	224	1,671
Bond	79	59	32	28	803	102	230	919	55	93	875
Boone	368	112	155	92	418	255	1,265	1,637	147	192	225
Brown	39	8	19	7	116	68	32	313	18	100	1,223
Bureau	396	110	37	68	1,701	350	797	2,858	89	191	1,660
Calhoun	37	26	25	36	264	101	91	215	43	171	976
Carroll	84	106	43	66	240	98	166	989	46	95	753
Cass	31	8	76	6	258	49	37	759	13	94	1,545
Champaign	899	61	378	379	1,602	440	2,889	3,387	104	843	3,123
Christian	232	50	97	44	1,326	236	150	964	69	322	5,800
Clark	102	24	31	148	483	143	104	1,101	40	96	1,093
Clay	118	113	37	25	885	96	238	1,055	58	152	739
Clinton	129	111	111	42	671	136	154	1,349	40	68	1,515
Coles	382	66	108	207	1,466	238	855	1,608	67	155	1,588
Cook	14,100	7,732	12,539	13,978	70,872	16,623	22,154	81,661	6,440	56,229	338,636
Crawford	71	24	13	22	180	53	284	1,279	59	153	561
Cumberland	124	33	25	26	561	54	276	339	27	143	
DeKalb	502	174	153	343	2,361	589	869	2,333	235	1,038	
DeWitt	348	35	28	59	967	190	402	767	127	155	
Douglas	253	31	102	140	873	194	379	1,056	65	125	601
DuPage	1,808	631	1,207	1,075	3,060	851	2,862	10,411	319	5,764	2,397
Edgar	201	101	41	34	773	128	488	1,519	131	130	2,302
Edwards	79	15	15	17	549	62	102	1,071	113	59	278
Effingham	152	98	322	40	1,052	55	245	291	19	52	1,942
Fayette	158	43	147	19	485	73	117	1,315	72	312	2,308
Ford	176	20	17	56	644	151	241	1,286	36	63	921
Franklin	220	88	126	49	781	264	1,273	1,428	232	507	5,763
Fulton	520	307	499	183	1,448	494	808	2,168	139	252	3,566
Gallatin	61	24	10	13	250	78	113	483	90	71	1,404

Greene	28	19	11	30	166	33	88	412	17	61	2,257
Grundy	255	138	173	112	2,189	219	406	764	116	649	362
Hamilton	227	70	34	22	886	152	172	517	74	147	1,504
Hancock	393	147	70	86	521	271	222	1,295	42	84	1,455
Hardin	34	9	8	8	174	44	46	514	238	61	845
Henderson	189	21	75	25	151	64	152	846	8	22	518
Henry	340	87	105	64	892	351	512	2,979	94	200	1,431
Iroquois	605	137	300	158	1,204	392	490	8,187	158	619	722
Jackson	337	27	195	223	392	66	157	2,455	78	82	2,126
Jasper	104	30	19	17	552	152	136	669	26	45	1,541
Jefferson	236	41	43	15	1,527	319	276	1,156	125	124	4,895
Jersey	62	29	9	82	180	23	176	610	72	137	1,581
JoDaviess	242	260	116	101	808	273	241	1,309	67	817	621
Johnson	270	32	32	32	640	91	147	1,138	95	83	781
Kane	582	256	589	889	2,442	791	1,200	7,968	107	3,476	2,423
Kankakee	608	104	149	76	1,020	185	300	3,313	99	493	1,006
Kendall	224	41	130	125	578	165	227	1,159	27	195	206
Knox	275	268	733	239	2,133	628	2,053	4,443	199	514	1,534
Lake	972	667	302	651	4,071	743	1,583	9,051	374	4,370	3,664
LaSalle	757	412	205	325	3,927	1,010	1,506	6,450	687	785	3,474
Lawrence	111	39	17	11	268	40	272	1,211	83	105	1,266
Lee	187	78	66	102	1,292	277	623	2,469	66	200	1,138
Livingston	614	57	127	59	2,648	511	662	1,558	73	293	1,053
Logan	514	49	209	70	1,086	391	412	2,542	139	511	1,826
Macon	803	40	332	126	3,605	390	380	2,264	84	844	6,526
Macoupin	115	86	167	49	1,815	117	268	1,966	124	183	5,005
Madison	603	397	263	115	1,736	355	1,081	2,351	245	406	20,130
Marion	261	125	127	49	755	166	150	2,001	62	158	4,774
Marshall	97	31	55	26	382	226	323	709	20	79	422
Mason	109	23	60	25	238	62	119	721	46	150	1,456
Massac	219	51	38	35	944	122	58	690	75	87	554
McDonough	168	139	39	43	839	212	203	2,511	71	120	969
McHenry	677	260	306	444	1,842	416	1,581	3,777	274	1,453	921
McLean	1,732	92	154	122	1,997	941	1,276	2,583	193	435	3,553
Menard	78	19	30	14	387	129	101	820	24	174	901
Mercer	159	49	239	71	477	234	200	1,264	42	67	395
Monroe	92	27	172	86	292	57	149	554	38	36	277
Montgomery	183	70	397	39	1,203	103	423	1,991	104	172	4,215
Morgan	206	57	214	92	1,398	332	542	1,482	109	679	1,975
Moultrie	84	----------	8	33	273	48	68	273	9	33	1,267

VOTE FOR UNITED STATES SENATOR—ALL PARTIES—APRIL 13, 1954—Concluded

Counties	Republican										Democratic
	John B. Crane	Lar (America First) Daly	Edgar M. Elbert	Herbert F. Geisler	Edward A. Hayes	Julius Klein	Park Livingston	Joseph T. Meek	Deneen A. Watson	Austin L. Wyman	Paul L. Douglas
Ogle	1,135	169	139	140	1,655	441	916	2,347	162	753	471
Peoria	3,238	654	473	1,159	3,146	2,001	2,732	6,426	626	1,584	6,649
Perry	65	42	200	134	498	113	175	1,689	196	81	2,762
Piatt	170	11	21	105	692	107	228	632	33	79	536
Pike	40	26	29	18	493	233	107	465	37	386	2,992
Pope	245	16	11	17	374	51	60	477	117	62	220
Pulaski	137	7	42	17	231	77	107	1,084	54	178	498
Putnam	48	12	5	13	193	105	113	286	15	41	218
Randolph	76	53	635	190	1,239	106	182	1,159	111	129	2,942
Richland	134	36	15	12	911	105	197	716	60	54	1,207
Rock Island	571	70	451	283	2,033	660	700	3,493	71	237	4,654
Saline	434	75	73	39	1,141	672	293	1,182	325	433	3,788
Sangamon	622	199	712	594	8,424	1,942	1,097	13,010	345	1,860	12,277
Schuyler	96	34	27	34	776	140	157	468	60	160	999
Scott	48	11	30	4	196	112	85	387	31	164	812
Shelby	190	35	16	34	556	92	112	641	54	156	2,322
Stark	59	17	4	13	96	56	132	612	20	23	175
St. Clair	1,087	290	307	241	2,520	1,534	394	5,763	743	981	23,075
Stephenson	402	221	124	145	887	514	712	1,840	40	200	1,874
Tazewell	832	189	269	221	780	576	574	2,034	316	799	5,358
Union	91	22	19	22	346	32	83	1,402	75	135	3,073
Vermilion	4,500	334	885	168	1,933	675	803	4,249	107	428	4,973
Wabash	64	35	18	12	383	144	146	822	88	109	987
Warren	136	140	43	39	245	118	886	1,561	46	76	721
Washington	93	40	674	127	459	187	108	914	80	682	1,137
Wayne	62	18	13	7	440	122	170	1,063	70	57	1,037
White	41	21	9	11	777	77	94	511	50	75	2,939
Whiteside	146	36	108	26	791	140	311	2,198	34	123	1,348
Will	1,588	414	570	850	1,722	752	1,784	3,932	254	3,193	8,050
Williamson	856	117	91	67	1,070	563	1,098	2,188	312	746	3,653
Winnebago	2,716	377	242	408	2,179	1,014	2,529	7,638	293	1,742	3,601
Woodford	383	84	78	49	528	492	627	1,441	50	124	629
Down State	41,986	10,853	16,881	13,389	110,618	31,641	52,808	202,182	12,056	46,973	248,448
Cook County	14,100	7,732	*12,539	*13,978	70,872	*16,623	*22,154	81,661	6,440	56,229	338,636
Total	56,086	18,585	29,420	27,367	181,490	48,264	74,962	283,843	18,496	103,202	587,084

WRITE-INS—REPUBLICAN, Champaign 3, Jersey 1, Lake 1, Ogle 1, Schuyler 45.
DEMOCRATIC, Champaign 2, Hamilton 3.

* See note Page 49.

VOTE FOR UNITED STATES SENATOR—COOK COUNTY

(Information furnished by Clerk of Cook County)

Chicago	Republican										Democratic
	John B. Crane	Lar (America First) Daly	Edgar M. Elbert	Herbert F. Geisler	Edward A. Hayes	Julius Klein	Park Livingston	Joseph T. Meek	Deneen A. Watson	Austin L. Wyman	Paul H. Douglas
WARDS											
1	67	82	124	58	2,788	81	132	228	58	98	10,291
2	625	187	387	1,023	2,029	406	169	258	101	327	8,221
3	123	49	200	150	1,750	493	165	242	107	154	7,839
4	118	52	85	68	1,289	535	155	543	67	556	6,857
5	113	48	48	73	495	783	231	961	73	1,203	5,124
6	134	88	247	119	1,077	306	189	634	69	360	5,112
7	661	155	270	227	1,074	522	389	1,772	57	1,728	3,962
8	291	138	390	223	2,424	376	281	1,308	63	1,011	3,288
9	228	118	390	209	522	331	216	1,898	85	777	3,616
10	109	78	259	122	988	158	124	353	35	301	6,245
11	87	93	109	70	1,703	58	32	172	145	143	9,503
12	83	64	137	171	848	95	61	139	54	132	3,580
13	531	307	231	272	546	394	285	592	55	520	6,576
14	16	15	26	159	431	128	53	97	14	68	6,751
15	249	160	159	251	1,663	136	138	406	51	244	5,891
16	300	150	134	115	1,101	98	96	238	18	197	5,875
17	512	287	252	211	594	263	327	771	50	682	4,706
18	450	265	208	200	1,526	159	228	729	35	677	7,118
19	684	300	548	263	2,903	339	511	2,703	110	1,759	8,536
20	181	62	73	127	1,820	276	134	438	63	233	6,130
21	91	41	15	42	494	49	47	1,347	43	95	6,284
22	139	165	48	62	1,921	42	63	212	246	241	8,151
23	111	80	126	121	172	118	120	1,799	125	230	10,663
24	29	29	13	10	922	90	11	30	77	51	12,474
25	34	62	36	25	1,645	18	34	85	71	79	7,931
26	94	48	90	48	582	49	45	71	16	69	8,320
27	37	84	19	34	1,386	40	46	107	63	89	8,499
28	362	87	60	119	4,270	98	71	170	30	151	4,880
29	83	49	29	36	36	63	35	212	106	194	10,531
30	203	108	143	153	253	114	106	820	62	992	6,347
31	85	43	225	258	151	133	107	389	24	187	10,416
32	46	49	132	130	1,569	120	100	211	83	114	5,550
33	107	56	115	233	558	212	2,367	455	45	376	3,861
34	61	25	96	1,783	300	113	103	268	17	236	3,579

VOTE FOR UNITED STATES SENATOR—COOK COUNTY—Concluded

Chicago	Republican										Democratic
	John B. Crane	Lar (America First) Daly	Edgar M. Elbert	Herbert F. Geisler	Edward A. Hayes	Julius Klein	Park Livingston	Joseph T. Meek	Deneen A. Watson	Austin L. Wyman	Paul H. Douglas
35	116	51	133	362	413	143	158	949	21	360	4,631
36	160	67	200	586	887	204	198	2,927	39	406	5,027
37	252	138	305	190	455	154	198	2,281	25	813	4,905
38	123	76	238	351	1,298	176	225	656	38	522	6,600
39	155	55	312	370	599	275	269	1,585	67	706	4,463
40	109	47	126	169	1,208	549	150	529	37	450	4,285
41	250	106	260	608	668	215	437	3,192	194	1,262	3,849
42	153	90	54	65	1,199	126	114	1,315	124	1,164	3,468
43	258	124	79	105	1,135	230	117	650	58	871	4,590
44	365	170	90	173	1,855	475	160	1,034	36	980	2,928
45	118	196	215	114	3,818	747	193	581	117	471	4,735
46	313	150	119	165	622	493	131	656	32	1,894	5,711
47	200	114	183	190	1,616	619	400	1,485	132	1,165	4,285
48	444	206	130	194	414	380	206	2,320	47	946	4,517
49	271	174	115	156	523	657	323	1,960	75	1,951	4,526
50	175	92	167	201	2,025	710	323	1,678	86	1,389	4,241
Total	10,506	5,480	8,150	11,164	60,565	13,349	10,773	44,456	3,446	29,624	305,468
SUBURBS											
Chicago Heights	132	137	161	60	775	148	430	1,820	45	214	495
Harvey	77	40	48	40	250	50	172	890	26	210	454
Cicero	324	279	255	238	428	182	245	5,178	576	816	4,025
Summit	9	5	8	11	22	15	41	40	3	15	1,162
Skokie	172	62	70	148	616	212	400	1,320	50	1,033	1,340
Stickney	20	17	8	17	19	15	49	238	8	31	206
Morton Grove	26	20	38	27	110	39	77	141	10	171	253
Elmwood Park	47	35	111	78	111	61	217	850	19	220	801
Lyons	16	5	60	17	20	14	85	150	9	41	410
Berwyn	310	269	203	235	1,562	172	382	2,434	344	937	3,160
Total	1,133	869	962	871	3,913	908	2,098	13,061	1,090	3,688	12,306

TOWNSHIPS											
Barrington	30	16	9	8	56	27	141	192	64	262	107
Bloom	81	54	52	83	305	92	238	740	29	368	340
Bremen	107	101	74	62	176	170	379	1,332	53	341	2,300
Calumet	27	8	154	63	382	57	57	161	11	69	532
Elk Grove	19	14	106	33	33	22	130	184	5	150	41
Evanston	185	90	93	176	509	664	612	359	218	4,839	1,664
Hanover	23	5	13	10	9	10	148	112	5	47	58
Lemont	18	11	5	15	302	26	85	75	8	32	831
Leyden	97	36	67	59	132	46	467	800	61	260	1,913
Lyons	127	73	91	60	138	49	1,177	427	650	919	746
Maine	150	41	161	75	274	80	464	2,102	58	1,494	471
New Trier	97	43	34	42	260	88	293	2,929	85	3,902	645
Niles	34	15	29	25	129	22	119	262	17	231	392
Northfield	48	21	39	37	102	34	307	595	33	1,421	450
Norwood Park	30	23	34	39	67	32	87	398	15	136	242
Oak Park	252	115	1,372	566	1,190	568	986	2,777	91	2,306	1,983
Orland	13	3	3	7	13	9	26	98	3	21	34
Palatine	39	25	113	52	272	54	168	334	18	459	123
Palos	46	35	22	47	65	37	121	514	17	207	241
Proviso	258	167	3,106	224	391	205	921	2,124	86	1,409	1,813
Rich	68	24	74	44	189	86	192	1,049	24	989	579
River Forest	38	11	91	44	104	13	175	958	13	398	126
Riverside	64	45	56	24	60	17	119	602	95	424	409
Schaumburg	4	12	20	6	4	6	36	18	1	14	13
Stickney	34	51	15	40	276	59	88	595	21	83	392
Thornton	213	122	271	98	534	180	454	2,292	55	751	1,206
Wheeling	56	32	77	49	97	49	227	456	13	492	186
Worth	303	190	246	151	325	164	1,060	1,659	155	893	3,025
Total	2,461	1,383	3,427	1,943	6,394	2,366	9,283	24,144	1,904	22,917	20,862
GRAND TOTAL	14,100	7,732	*12,539	*13,978	70,872	*16,623	*22,154	81,661	6,440	56,229	338,636

Suburbs under jurisdiction of Chicago Election Commission.

* See note Page 49.

VOTE FOR STATE TREASURER—ALL PARTIES—APRIL 13, 1954

Counties	Republican			Democratic
	Conrad F. Becker	Robert J. Branson	Warren E. Wright	David F. Mallett
Adams	843	940	1,643	2,806
Alexander	1,641	474	465	1,421
Bond	768	763	743	759
Boone	1,037	955	2,244	179
Brown	139	145	396	997
Bureau	2,762	765	2,814	1,434
Calhoun	438	135	438	792
Carroll	496	403	934	622
Cass	193	389	680	1,324
Champaign	2,543	1,770	5,502	2,456
Christian	1,265	596	1,412	5,168
Clark	923	424	841	1,009
Clay	283	1,888	778	633
Clinton	378	2,306	316	1,278
Coles	1,999	1,229	1,547	1,273
Cook	77,833	81,313	106,865	321,372
Crawford	318	790	917	462
Cumberland	385	561	564	705
DeKalb	2,286	1,441	4,372	514
DeWitt	1,094	530	1,246	832
Douglas	551	808	1,635	509
DuPage	12,813	5,174	9,036	2,250
Edgar	634	703	1,993	1,999
Edwards	383	672	869	234
Effingham	282	1,024	956	1,489
Fayette	857	1,100	699	2,067
Ford	1,176	475	877	676
Franklin	1,845	1,225	1,640	4,944
Fulton	2,207	1,404	2,913	2,943
Gallatin	283	292	283	1,176
Greene	188	137	463	1,610
Grundy	2,391	831	1,621	313
Hamilton	579	411	1,235	1,253
Hancock	1,091	805	1,055	1,271
Hardin	171	245	598	731
Henderson	720	146	581	411
Henry	2,151	914	2,166	1,218
Iroquois	2,343	1,040	3,403	599
Jackson	2,762	451	691	1,961
Jasper	317	614	728	1,332
Jefferson	1,111	1,362	1,239	4,238
Jersey	499	275	522	1,276
JoDaviess	824	598	2,548	514
Johnson	759	381	1,277	704
Kane	5,047	7,360	7,530	1,941
Kankakee	3,680	676	1,735	916
Kendall	520	722	1,448	184
Knox	3,379	2,020	5,098	1,226
Lake	7,314	4,494	9,686	3,223
LaSalle	3,995	1,339	10,393	2,885
Lawrence	352	599	1,060	1,093
Lee	2,698	952	1,616	914
Livingston	2,964	724	2,590	965
Logan	2,995	900	1,812	1,416
Macon	3,560	1,604	2,802	5,630
Macoupin	2,265	905	1,619	4,148
Madison	2,261	2,050	2,692	17,386
Marion	291	3,278	482	4,015
Marshall	887	228	721	371
Mason	588	253	687	1,103

VOTE FOR STATE TREASURER—ALL PARTIES—APRIL 13, 1954—Concluded

Counties	Republican			Democratic
	Conrad F. Becker	Robert J. Branson	Warren E. Wright	David F. Mallett
Massac	637	382	1,137	491
McDonough	1,150	956	1,992	842
McHenry	2,074	2,160	5,925	766
McLean	3,228	2,611	3,089	2,456
Menard	560	285	891	778
Mercer	552	913	1,213	333
Monroe	1,351	110	103	2 4
Montgomery	1,300	988	2,140	3,429
Morgan	898	385	3,891	1,664
Moultrie	249	125	402	1,067
Ogle	2,549	1,176	3,519	394
Peoria	7,438	3,547	9,551	5,514
Perry	1,618	416	1,122	2,490
Piatt	657	248	1,005	412
Pike	270	386	1,134	2,357
Pope	259	456	670	198
Pulaski	821	575	402	434
Putnam	388	109	295	194
Randolph	3,221	352	521	2,583
Richland	487	455	1,131	946
Rock Island	2,597	985	3,388	3,406
Saline	846	1,211	2,259	3,258
Sangamon	10,062	6,907	11,150	11,193
Schuyler	495	328	1,043	849
Scott	199	117	766	632
Shelby	604	378	846	1,970
Stark	387	145	447	149
St. Clair	6,627	999	3,699	20,633
Stephenson	1,452	787	2,539	1,322
Tazewell	2,004	1,261	2,927	4,579
Union	1,531	320	308	2,735
Vermilion	4,150	1,548	7,577	4,174
Wabash	316	582	796	854
Warren	607	671	1,813	639
Washington	1,623	1,059	580	993
Wayne	264	945	711	835
White	526	316	685	2,388
Whiteside	812	793	2,097	946
Will	3,477	3,025	7,870	7,023
Williamson	2,763	1,633	2,261	3,036
Winnebago	6,553	2,655	8,207	2,721
Woodford	1,349	509	1,747	530
Down State	178,475	109,504	222,700	210,275
Cook County	77,833	*81,313	106,865	321,372
Total	256,308	190,817	329,565	531,647

WRITE-INS—Republican, DuPage 1.
Democratic, Champaign 1, Franklin 1.

* See note Page 49.

VOTE FOR STATE TREASURER—COOK COUNTY

(Information furnished by Clerk of Cook County)

Chicago	Republican			Democratic
	Conrad F. Becker	Robert J. Branson	Warren E. Wright	David F. Mallett
WARDS				
1	277	335	2,689	10,441
2	1,912	490	1,099	8,165
3	1,241	633	771	7,523
4	686	1,031	866	5,918
5	1,376	1,126	807	4,261
6	1,096	732	614	4,930
7	1,357	1,663	2,647	3,581
8	3,093	1,158	1,074	2,955
9	2,272	883	856	3,429
10	1,273	413	499	5,754
11	208	1,524	440	9,478
12	409	691	358	3,156
13	663	1,250	1,157	6,290
14	309	304	140	6,484
15	1,521	800	579	5,556
16	271	511	1,399	5,669
17	523	1,095	2,014	4,506
18	666	1,221	2,024	6,714
19	2,447	4,788	1,745	8,190
20	1,221	775	597	5,460
21	240	918	700	6,141
22	473	221	1,805	7,838
23	594	1,645	350	10,246
24	206	475	255	12,101
25	199	157	1,590	7,859
26	128	147	754	8,115
27	188	154	1,349	8,103
28	330	226	4,652	4,710
29	400	325	703	10,381
30	397	923	1,344	6,105
31	430	593	393	10,294
32	272	1,514	350	5,291
33	1,014	2,171	598	3,798
34	780	481	1,169	3,475
35	688	489	1,167	4,383
36	1,159	2,644	1,174	4,844
37	533	2,435	1,277	4,698
38	1,625	658	1,060	6,234
39	993	776	2,002	4,248
40	888	1,412	551	3,762
41	1,563	1,345	3,373	3,680
42	951	1,094	1,009	2,920
43	851	1,182	805	4,387
44	1,122	920	2,104	2,676
45	858	2,382	1,888	4,520
46	1,091	773	1,676	5,453
47	1,062	1,946	2,188	4,091
48	1,033	892	2,364	4,191
49	801	1,006	3,595	4,180
50	1,042	1,252	3,650	4,031
Total	44,732	52,579	68,270	291,215
SUBURBS				
Chicago Heights	807	340	2,562	426
Harvey	406	284	951	388
Cicero	1,825	4,721	1,606	3,592
Summit	52	43	54	1,014
Skokie	972	1,205	1,495	1,261
Stickney	98	62	226	185
Morton Grove	149	201	269	241
Elmwood Park	413	803	455	732
Lyons	119	99	147	379
Berwyn	1,399	2,070	3,058	2,965
Total	6,240	9,828	10,823	11,183

VOTE FOR STATE TREASURER—COOK COUNTY—Concluded

Chicago	Republican			Democratic
	Conrad F. Becker	Robert J. Branson	Warren E. Wright	David F. Mallett
TOWNSHIPS				
Barrington	188	178	404	96
Bloom	406	403	1,194	297
Bremen	740	404	1,491	2,062
Calumet	398	94	251	480
Elk Grove	116	137	430	40
Evanston	3,108	1,417	4,627	1,476
Hanover	72	40	253	56
Lemont	107	313	120	716
Leyden	793	602	289	1,797
Lyons	2,297	2,384	1,012	706
Maine	1,405	797	1,903	435
New Trier	4,226	1,467	672	598
Niles	331	202	169	371
Northfield	1,515	482	303	423
Norwood Park	385	144	241	216
Oak Park	867	4,247	2,686	1,800
Orland	41	75	59	32
Palatine	310	301	790	112
Palos	237	202	618	219
Proviso	3,721	1,683	2,691	1,607
Rich	562	703	1,377	530
River Forest	635	606	271	111
Riverside	432	343	529	394
Schaumburg	39	8	70	11
Stickney	314	157	650	349
Thornton	1,127	683	2,862	1,038
Wheeling	316	485	733	180
Worth	2,173	949	1,077	2,822
Total	26,861	18,906	27,772	18,974
GRAND TOTAL	77,833	*81,313	106,865	321,372

Suburbs under jurisdiction of Chicago Election Commission.

* See note Page 49.

VOTE FOR SUPERINTENDENT OF PUBLIC INSTRUCTION—ALL PARTIES—APRIL 13, 1954

Counties	Republican Vernon L. Nickell	Democratic Mark A. Peterman
Adams	3,352	2,915
Alexander	2,285	1,406
Bond	2,146	756
Boone	3,810	174
Brown	653	1,014
Bureau	5,945	1,435
Calhoun	925	794
Carroll	1,716	623
Cass	1,179	1,357
Champaign	9,793	2,586
Christian	3,100	5,280
Clark	2,073	1,007
Clay	2,558	641
Clinton	2,490	1,223
Coles	4,259	1,266
Cook	235,207	315,094
Crawford	1,900	461
Cumberland	1,466	705
DeKalb	7,684	492
DeWitt	2,738	865
Douglas	2,894	500
DuPage	24,916	2,210
Edgar	3,128	2,071
Edwards	1,890	227
Effingham	2,016	1,553
Fayette	2,510	2,042
Ford	2,498	703
Franklin	4,147	4,937
Fulton	6,354	3,246
Gallatin	943	1,129
Greene	724	1,686
Grundy	4,401	321
Hamilton	2,079	1,240
Hancock	2,846	1,263
Hardin	935	731
Henderson	1,325	392
Henry	5,151	1,208
Iroquois	6,119	605
Jackson	3,501	1,951
Jasper	1,485	1,332
Jefferson	3,377	4,075
Jersey	1,236	1,255
JoDaviess	3,659	495
Johnson	2,315	704
Kane	14,545	1,903
Kankakee	5,833	919
Kendall	2,576	181
Knox	9,803	1,230
Lake	20,103	3,193
LaSalle	14,096	2,827
Lawrence	1,974	1,102
Lee	4,691	875
Livingston	5,823	953
Logan	5,350	1,518
Macon	7,521	5,566
Macoupin	4,381	4,255
Madison	6,223	17,113
Marion	3,477	3,981
Marshall	1,756	378
Mason	1,448	1,199
Massac	1,889	499
McDonough	3,879	858
McHenry	9,393	759
McLean	8,285	2,592
Menard	1,636	809
Mercer	2,555	339
Monroe	1,280	264
Montgomery	3,990	3,467
Morgan	4,565	1,698
Moultrie	755	1,082
Ogle	6,208	395
Peoria	19,138	5,504
Perry	2,779	2,502
Piatt	1,939	432
Pike	1,793	2,370
Pope	1,211	182
Pulaski	1,573	428
Putnam	743	194
Randolph	3,411	2,554
Richland	1,941	969
Rock Island	5,616	2,848
Saline	4,001	3,254
Sangamon	26,289	11,445
Schuyler	1,728	871
Scott	992	666
Shelby	1,719	1,990
Stark	970	154
St. Clair	8,630	18,907
Stephenson	4,379	1,342
Tazewell	6,053	4,662
Union	2,024	2,741
Vermilion	12,040	4,145
Wabash	1,560	862
Warren	2,978	653
Washington	2,793	961
Wayne	1,751	825
White	1,360	2,328
Whiteside	3,291	951
Will	14,037	6,919
Williamson	5,771	3,052
Winnebago	16,507	2,705
Woodford	3,477	535
Down State	467,050	208,782
Cook County	* 235,207	315,094
Total	702,257	523,876

WRITE-INS—REPUBLICAN, Champaign 7, Lake 1, McHenry 1.

*See note Page 49.

VOTE FOR SUPERINTENDENT OF PUBLIC INSTRUCTION—COOK COUNTY

(Information furnished by Clerk of Cook County)

Chicago	Republican Vernon L. Nickell	Democratic Mark A. Peterman
WARDS		
1	3,193	10,489
2	1,838	8,109
3	2,189	7,343
4	2,039	5,715
5	2,814	4,084
6	2,008	4,774
7	5,116	3,452
8	4,448	2,805
9	3,473	3,351
10	1,932	5,609
11	968	9,314
12	1,310	3,017
13	2,686	6,130
14	592	6,421
15	2,089	5,412
16	1,496	5,538
17	3,012	4,394
18	3,035	6,525
19	8,181	8,041
20	1,911	5,293
21	752	6,029
22	1,376	7,690
23	1,949	10,090
24	1,118	12,059
25	1,824	7,812
26	995	7,943
27	1,526	8,089
28	4,423	4,603
29	1,169	10,265
30	2,397	5,884
31	1,137	10,167
32	933	5,131
33	3,603	3,748
34	2,176	3,375
35	2,188	4,274
36	4,351	4,719
37	3,930	4,539
38	3,000	6,135
39	3,457	4,168
40	2,473	3,635
41	5,889	3,608
42	2,663	2,846
43	2,566	4,284
44	3,664	2,605
45	4,545	4,440
46	3,012	5,331
47	4,644	4,029
48	3,516	4,056
49	4,766	4,109
50	5,346	3,922
Total	139,718	285,401

Chicago	Republican Vernon L. Nickell	Democratic Mark A. Peterman
SUBURBS		
Chicago Heights	3,634	413
Harvey	1,580	386
Cicero	7,905	3,566
Summit	134	994
Skokie	3,612	1,243
Stickney	377	176
Morton Grove	588	235
Elmwood Park	1,606	747
Lyons	367	378
Berwyn	6,265	2,922
Total	26,068	11,060
TOWNSHIPS		
Barrington	723	94
Bloom	1,914	295
Bremen	2,510	2,032
Calumet	729	452
Elk Grove	647	39
Evanston	8,256	1,455
Hanover	345	52
Lemont	522	715
Leyden	1,551	1,847
Lyons	5,376	687
Maine	3,763	427
New Trier	6,118	589
Niles	615	354
Northfield	2,178	413
Norwood Park	721	213
Oak Park	6,702	1,707
Orland	170	31
Palatine	1,360	112
Palos	1,003	216
Proviso	7,473	1,581
Rich	2,530	527
River Forest	1,420	103
Riverside	1,136	359
Schaumburg	112	13
Stickney	975	355
Thornton	4,260	1,029
Wheeling	1,473	179
Worth	3,839	2,757
Total	69,421	18,633
GRAND TOTAL	*235,207	315,094

Suburbs under jurisdiction of Chicago Election Commission.
See note Page 49.

PRIMARY VOTE FOR REPRESENTATIVES IN CONGRESS—ALL PARTIES—APRIL 13, 1954

1st District—Cook County

Republican	
Genoa S. Washington	6,668
James M. E. Vance	3,876
Anthony A. Polley	1,082
Democratic	
William L. Dawson	29,879

2nd District—Cook County

Republican	
Richard B. Vail	9,876
Thomas A. Lewis	7,786
Burton H. Young	1,146
Carl H. Ruether	891
Democratic	
Barratt O'Hara	18,069
Edward S. Garrity	1,722
Fred Burt	1,685

3rd District—Cook County

Republican	
Fred E. Busbey	18,080
Harry A. Carlson	2,909
Democratic	
James C. Murray	26,155

4th District—Cook County

Republican	
William E. McVey	33,542
James O. Koontz	3,355
Democratic	
William A. Rowan	19,764

5th District—Cook County

Republican	
S. Charles Bubacz	6,175
Edward M. Gaynor	3,091
John J. Mruk	693
Alfred A. Skallish	689
Democratic	
John C. Kluczynski	33,732

6th District—Cook County

Republican	
Orville F. Corbin	15,255
Democratic	
Thomas J. O'Brien	44,678

7th District—Cook County

Republican	
Charles M. Barrett	9,392
Democratic	
James B. Bowler	47,336

8th District—Cook County

Republican	
James L. Doherty	9,620
Democratic	
Thomas S. Gordon	27,158

9th District—Cook County

Republican	
Ralph Lee Goodman	12,916
Marion R. Cleveland	2,635
Paul C. Fisher	2,595
Christ S. Minneci	957
Democratic	
Sidney R. Yates	19,956

10th District—Cook County

Republican	
Richard W. Hoffman	25,989
John C. DeWolfe, Jr	7,901
Democratic	
Helen J. Kelleher	11,660
Charles A. Sterling, Sr	4,480

11th District—Cook County

Republican	
Timothy P. Sheehan	14,351
Democratic	
Harry H. Semrow	16,659

12th District—Cook County

Republican	
Edgar A. Jonas	18,800
Theodore R. Pickard	3,763
Democratic	
Charles A. Boyle	20,023

13th District

Counties	Republican	Democratic
	Marguerite Stitt Church	Richard A. Griffin
Cook	36,589	7,806
Lake	21,106	3,184
Total	57,695	10,990

Write-Ins
Republican—Lake 2.
Democratic—Lake 1.

PRIMARY VOTE FOR REPRESENTATIVES IN CONGRESS—ALL PARTIES—APRIL 13, 1954—Continued

14th District

Counties	Republican			Democratic
	Chauncey W. Reed	Robert L. Farnsworth	William C. Jerome	Richard Plum
DuPage	21,361	4,594	1,608	178
Kane	15,001	2,570	3,563	25
McHenry	8,569	1,404	559	----------
Total	44,931	8,568	5,730	203

Write-Ins
Democratic—DuPage 23, McHenry 21.

15th District

Counties	Republican	Democratic	
	Noah M. Mason	Richard A. Mohan	Stanley Hubbs
Boone	4,280	129	64
DeKalb	8,244	283	207
Grundy	4,581	241	90
Kendall	2,655	122	62
LaSalle	14,937	2,618	528
Will	13,950	4,309	2,787
Total	48,647	7,702	3,738

16th District

Counties	Republican				Democratic
	Leo E. Allen	Robert R. Canfield	Eugene E. Clift	Roy C. Cleveland	C. Henry Bloom
Carroll	1,658	397	27	20	9
JoDaviess	4,081	620	79	77	2
Lee	4,164	1,199	146	100	34
Ogle	4,336	3,792	369	116	3
Stephenson	3,770	1,228	252	94	185
Whiteside	3,287	582	97	67	158
Winnebago	9,811	7,828	1,711	537	410
Total	31,107	15,646	2,681	1,011	801

Write-Ins
Democratic—Carroll 6, JoDaviess 2, Lee 6, Ogle 16, Stephenson 1.

PRIMARY VOTE FOR REPRESENTATIVES IN CONGRESS—ALL PARTIES—APRIL 13, 1954—Continued

17th District

Counties	Republican	Democratic
	Leslie C. Arends	Fred Butcher
Ford	2,627	
Iroquois	6,846	1
Kankakee	6,058	149
Livingston	6,306	6
McLean	9,023	256
Vermilion	11,950	465
Woodford	3,751	69
Total	46,561	946

Write-Ins
Democratic—Ford 2, Iroquois 6, Kankakee 7, Vermilion 13.

18th District

Counties	Republican		Democratic
	Harold H. Velde	Robert H. Allison	Howard S. Beeney
Bureau	5,459	1,385	1,390
Marshall	1,486	564	366
Peoria	14,652	9,293	6,020
Putnam	600	248	194
Stark	871	199	157
Tazewell	4,107	3,375	4,675
Total	27,175	15,064	12,802

19th District

Counties	Republican		Democratic	
	Robert B. Chiperfield	Lawrence Stickell	John M. Kerwin, Jr.	Harding F. Roach
Fulton	5,265	2,228	2,010	1,237
Henderson	1,190	362	306	146
Henry	3,754	2,080	916	367
Knox	4,737	7,630	867	402
Mercer	1,774	1,173	243	96
Rock Island	4,582	4,147	2,745	1,763
Warren	2,071	1,296	471	211
Total	23,373	18,916	7,558	4,222

PRIMARY VOTE FOR REPRESENTATIVES IN CONGRESS—ALL PARTIES—APRIL 13, 1954—Continued

20th District

Counties	Republican	Democratic	
	Sid Simpson	James A. Barry	Henry W. Pollock
Adams	3,515	1,032	2,602
Brown	741	599	475
Calhoun	1,170	586	238
Cass	1,308	726	568
Greene	927	1,136	718
Hancock	2,931	798	488
Jersey	1,485	979	290
Mason	1,438	771	388
McDonough	3,936	523	351
Menard	1,640	520	155
Morgan	4,991	870	900
Pike	1,889	1,346	1,293
Schuyler	1,792	505	357
Scott	1,134	421	272
Total	28,897	10,812	9,095

21st District

Counties	Republican			Democratic
	Edward H. Jenison	Paul A. Wilson	Frank Darneille	Peter F. Mack, Jr.
Christian	1,356	1,397	409	5,889
Clark	1,825	258	165	1,085
Crawford	1,706	247	108	496
Cumberland	1,085	283	127	760
Edgar	3,023	436	118	2,201
Effingham	1,657	327	146	1,701
Jasper	1,297	269	93	1,456
Macoupin	2,960	1,155	528	4,932
Sangamon	11,832	10,566	4,506	12,379
Shelby	1,055	468	202	2,103
Total	27,796	15,406	6,402	33,002

22nd District

Counties	Republican	Democratic
	William L. Springer	Robert W. Martin
Champaign	10,358	32
Coles	4,362	43
DeWitt	2,753	37
Douglas	2,935	----------
Logan	5,206	25
Macon	7,740	515
Moultrie	771	91
Piatt	1,927	56
Total	36,052	799

Write-Ins
Democratic—Champaign 139, DeWitt 24, Douglas 1, Macon 39, Moultrie 8, Piatt 4.

PRIMARY VOTE FOR REPRESENTATIVES IN CONGRESS—ALL PARTIES—APRIL 13, 1954—Concluded

23rd District

Counties	Republican	Democratic
	Charles W. Vursell	Albert R. Imle
Bond	2,134	724
Clay	2,708	625
Clinton	2,804	1,237
Edwards	2,000	228
Fayette	2,560	1,974
Hamilton	2,090	1,195
Jefferson	3,588	3,896
Lawrence	2,071	1,048
Marion	3,804	3,931
Montgomery	4,020	3,570
Richland	2,079	920
Wabash	1,598	813
Washington	2,913	957
Wayne	1,938	809
White	1,428	2,222
Total	37,735	24,149

24th District

Counties	Republican	Democratic
	John T. Thomas	Melvin Price
Madison	470	21,197
St. Clair	2,571	29,036
Total	3,041	50,233

Write-Ins
Republican—Madison 64.

25th District

Counties	Republican				Democratic
	C. W. "Runt" Bishop	Alfred Van Hoose	Jack D. Quarant	Ray J. Hawkins	Kenneth J. Gray
Alexander	2,083	851	49	114	1,411
Franklin	3,340	2,070	95	188	5,422
Gallatin	568	586	110	82	1,129
Hardin	508	241	486	20	737
Jackson	2,968	1,059	70	98	1,947
Johnson	1,612	1,186	61	58	710
Massac	1,426	1,110	178	85	501
Monroe	1,367	125	14	55	263
Perry	2,450	903	71	65	2,490
Pope	645	757	275	44	187
Pulaski	1,746	414	41	60	423
Randolph	3,328	666	52	56	2,491
Saline	2,383	2,040	237	275	3,272
Union	1,693	704	20	26	2,722
Williamson	4,888	3,253	140	460	3,222
Total	31,005	15,965	1,899	1,686	26,927

Write-Ins
Democratic—Franklin 1.

VOTE FOR STATE CENTRAL COMMITTEEMEN—ALL PARTIES—APRIL 13, 1954

1st District—Cook County

Republican	
Dudley S. Martin	6,355
Ruth Gates McCord	4,239
Democratic	
Corneal A. Davis	27,328

2nd District—Cook County

Republican	
Clement A. Nance	14,621
Democratic	
James A. Ronan	17,741

3rd District—Cook County

Republican	
Clarence N. Bergstrom	14,404
Earl Schafer	3,122
Joseph T. Lavorci	1,313
Democratic	
Joseph P. Griffin	16,881
Edmund G. Sweeney	14,711

4th District—Cook County

Republican	
Albert V. Becker	33,491
Democratic	
John M. Szymanski	19,767

5th District—Cook County

Republican	
Edward A. Bodnicki	5,443
Robert J. Thompson	2,017
Dominick W. Prohm	1,936
Walter S. Skalecki	1,100
Democratic	
Frank J. Smith	30,869

6th District—Cook County

Republican	
Paul W. Rothenberg	12,327
William B. Steinberg	2,719
Democratic	
Sidney D. Deutsch	43,695

7th District—Cook County

Republican	
Peter C. Granata	12,642
Democratic	
Joseph F. Higgins	45,933

8th District—Cook County

Republican	
Theodore Szczepanski	6,932
Frank J. Baer	2,176
Earl J. Weir	1,024
Michael R. Fleishhacker	867
Democratic	
Bruno S. Mindak	26,456

9th District—Cook County

Republican	
Robert M. Woodward	15,108
Democratic	
James M. Coleman	11,600
Stephen F. Riordan	10,381

10th District—Cook County

Republican	
John F. Tyrrell	30,550
Democratic	
Roy D. O'Brien	15,672

11th District—Cook County

Republican	
Stephen M. Fleming	13,526
Democratic	
Edward S. Gorski	17,899

12th District—Cook County

Republican	
Wyman E. Warren	19,354
Democratic	
George F. Ross	19,587

13th District

Counties	Republican	Democratic
	Mark H. Beaubien	Thomas C. Bradley
Cook	31,380	7,742
Lake	19,189	3,154
Total	50,569	10,896

VOTE FOR STATE CENTRAL COMMITTEEMEN—ALL PARTIES—APRIL 13, 1954—Continued

14th District

Counties	Republican			Democratic			
	Lloyd Ziegler	A. J. "Arb" Shorey	James L. Kacheres	John F. Petit	John L. Mais	William G. Konrad	Joseph A. McAndrews
DuPage	11,315	10,586	3,595	855	577	406	434
Kane	12,906	1,905	3,482	1,105	566	736	174
McHenry	5,368	3,009	1,399	329	186	104	241
Total	29,589	15,500	8,476	2,289	1,329	1,246	849

Write-Ins
Democratic—Kane 4.

15th District

Counties	Republican	Democratic			
	M. H. Hollingsworth	Anton J. Grohar	Daniel McMullen	Thomas Feehan	Dr. G. Leroy Weindorf
Boone	3,513	54	82	34	28
DeKalb	7,239	54	239	98	91
Grundy	4,125	97	121	108	27
Kendall	2,379	23	89	39	37
LaSalle	13,325	237	2,209	273	731
Will	13,955	4,501	2,113	859	458
Total	44,536	4,966	4,853	1,411	1,372

16th District

Counties	Republican		Democratic
	Stanley H. Guyer	John R. Snively	Edwin W. Barrett
Carroll	914	862	631
JoDaviess	2,332	1,130	508
Lee	3,316	1,365	1,001
Ogle	4,141	2,447	402
Stephenson	3,005	1,734	1,503
Whiteside	2,252	1,116	1,103
Winnebago	13,217	5,258	3,060
Total	29,177	13,912	8,208

Write-Ins
Republican—Ogle 1.

VOTE FOR STATE CENTRAL COMMITTEEMEN—ALL PARTIES—APRIL 13, 1954—Continued

17th District

Counties	Republican		Democratic	
	James E. Anderson	Bernard L. White	Charles F. Barry	Clifford Mears
Ford	1,172	1,270	342	441
Iroquois	4,769	2,531	376	237
Kankakee	1,799	3,896	614	255
Livingston	4,522	1,329	854	187
McLean	4,210	3,617	1,092	2,287
Vermilion	6,561	5,328	2,709	1,565
Woodford	2,545	1,113	352	176
Total	25,578	19,084	6,339	5,148

18th District

Counties	Republican	Democratic	
	William R. Allen	William G. Lyons	Hershel E. Davis
Bureau	5,795	1,249	266
Marshall	1,671	305	72
Peoria	19,473	3,641	2,470
Putnam	721	81	113
Stark	942	121	36
Tazewell	5,784	3,265	1,511
Total	34,386	8,662	4,468

19th District

Counties	Republican	Democratic
	Lambert I. Engdahl	J. Paul Madison
Fulton	5,810	3,044
Henderson	1,329	433
Henry	4,937	1,183
Knox	8,904	1,145
Mercer	2,438	337
Rock Island	5,050	2,673
Warren	3,061	625
Total	31,529	9,440

VOTE FOR STATE CENTRAL COMMITTEEMEN—ALL PARTIES—APRIL 13, 1954—Continued

20th District

Counties	Republican	Democratic
	Claude J. Kent	Fred A. Cain
Adams	3,389	2,988
Brown	589	1,085
Calhoun	820	830
Cass	1,057	1,352
Greene	602	1,792
Hancock	2,647	1,264
Jersey	1,131	1,260
Mason	1,278	1,144
McDonough	3,692	838
Menard	1,449	754
Morgan	4,092	1,846
Pike	1,375	2,414
Schuyler	1,533	849
Scott	822	705
Total	24,476	19,121

21st District

Counties	Republican	Democratic			
	Carlos W. Campbell	John R. Asher	William J. Stanton	Pete J. Erio	Bennie Rush
Christian	2,861	2,152	1,427	1,944	319
Clark	1,961	471	257	283	71
Crawford	1,855	238	174	90	21
Cumberland	1,342	231	222	115	81
Edgar	2,951	1,879	440	93	56
Effingham	1,814	873	692	79	114
Jasper	1,360	548	668	148	90
Macoupin	4,030	2,211	752	1,625	355
Sangamon	25,284	3,317	3,680	2,818	2,122
Shelby	1,616	1,167	666	159	103
Total	45,074	13,187	9,078	7,354	3,332

22nd District

Counties	Republican	Democratic
	George P. Johns	Fred M. Whitten
Champaign	8,397	2,417
Coles	3,769	1,159
DeWitt	2,541	729
Douglas	2,532	458
Logan	4,948	1,418
Macon	7,161	5,392
Moultrie	695	1,011
Piatt	1,635	400
Total	31,678	12,984

Write-Ins
Democratic—Moultrie 2.

VOTE FOR STATE CENTRAL COMMITTEEMEN—ALL PARTIES—APRIL 13, 1954—Concluded

23rd District

Counties	Republican	Democratic
	John W. Spence	James R. (Jimmy) McLaughlin
Bond	1,907	714
Clay	2,437	731
Clinton	2,202	1,204
Edwards	1,734	231
Fayette	2,299	2,018
Hamilton	1,893	1,238
Jefferson	3,082	4,268
Lawrence	1,817	1,043
Marion	3,190	4,057
Montgomery	3,762	3,209
Richland	1,665	926
Wabash	1,447	826
Washington	2,514	944
Wayne	1,899	802
White	1,304	2,209
Total	33,152	24,420

24th District

Counties	Republican	Democratic	
	Russell T. Beebe	Alvin G. Fields	Ben F. Staten
Madison	5,832	9,895	10,088
St. Clair	10,282	20,948	6,091
Total	16,114	30,843	16,179

Write-Ins
Republican—Madison 1.

25th District

Counties	Republican		Democratic
	Charles A. Jean	W. K. Downen	L. Oard (Col) Sitter
Alexander	1,795	608	1,406
Franklin	1,623	3,083	4,874
Gallatin	324	704	1,159
Hardin	410	541	730
Jackson	2,699	922	1,962
Johnson	1,418	917	759
Massac	1,118	738	482
Monroe	979	324	253
Perry	1,069	1,757	2,436
Pope	676	543	192
Pulaski	1,235	411	432
Randolph	2,353	1,178	2,512
Saline	1,574	2,452	3,193
Union	1,222	1,106	2,827
Williamson	3,440	2,796	2,986
Total	21,935	18,080	26,203

Write-Ins
Democratic—Pulaski 1.

PRIMARY VOTE FOR STATE SENATORS—ALL PARTIES—APRIL 13, 1954

1st District—Cook County

Republican	
Albert Rocco	1,290
Democratic	
Fred B. Roti	4,640

3rd District—Cook County

Republican	
Philander S. Neville	1,338
James P. Durden	1,281
Harry S. Jackson	537
Democratic	
Fred J. Smith	12,935

5th District—Cook County

Republican	
Benjamin H. Lucas	8,340
Democratic	
Marshall Korshak	20,098

6th District—Cook County (To fill Vacancy)

Republican	
W. Russell Arrington	23,334
Democratic	
Wilbert M. Foley	15,857

7th District—Cook County

Republican	
Arthur J. Bidwill	70,712
Democratic	
Frank N. McGee	25,662

9th District—Cook County

Republican	
Anthony J. Cholewinski	3,487
Democratic	
William J. Lynch	13,572

11th District—Cook County

Republican	
Arthur E. Larson	16,574
Democratic	
A. L. Cronin	29,495

13th District—Cook County

Republican	
Nicholas J. Bohling	20,001
Democratic	
Daniel Dougherty	18,710
Adam S. Mioduski	4,292
Stanley J. Berkowitz	2,445

15th District—Cook County

Republican	
Joseph J. Krampat	969
Alphonsus A. Seibutis	545
Marguerite Moore	408
Democratic	
Frank J. Kocarek	6,075

16th District (To fill vacancy)

Counties	Republican				Democratic
	Rollie C. Carpenter	Clement J. Steichen	Forrest W. Lemons	William J. Major	Leo J. Smith
Livingston	3,232	2,821	602	131	929
Marshall	867	610	415	106	371
Putnam	546	117	108	44	187
Woodford	2,236	321	1,127	367	535
Total	6,881	3,869	2,252	648	2,022

17th District—Cook County

Republican	
Morris Dixton	1,669
Democratic	
Roland V. Libonati	4,623

19th District—Cook County

Republican	
Albert J. Dorsey	21,421
Democratic	
John J. Gorman	45,368

21st District—Cook County

Republican	
John A. Ronan	7,759
Democratic	
William G. Clark	13,385

23rd District—Cook County

Republican	
William J. Walsh	11,572
Democratic	
Benedict Garmisa	17,842
Albert Bemmer	4,432

PRIMARY VOTE FOR STATE SENATORS—ALL PARTIES—APRIL 13, 1954—Continued

25TH DISTRICT—COOK COUNTY

Republican	
Peter J. Miller	26,448
Democratic	
Robert J. Graham	34,159

27TH DISTRICT—COOK COUNTY

Republican	
Edward F. Kowalski	654
Democratic	
Daniel D. Rostenkowski	5,987

29TH DISTRICT—COOK COUNTY

Republican	
Theo W. Hofsommer	2,479
T. McCormick Hartford	839
Democratic	
William J. Connors	3,737

31ST DISTRICT—COOK COUNTY

Republican	
Edward P. Saltiel	14,049
Democratic	
Robert E. Cherry	16,610

33rd District

Counties	Republican			Democratic
	Morris E. Muhleman	Paul C. Johnson	W. Don Jones	Sam M. Arndt
Henderson	712	634	94	367
Mercer	1,211	1,479	167	343
Rock Island	4,983	3,830	377	3,740
Total	6,906	5,943	638	4,450

Write-Ins
Democratic—Rock Island 1.

35th District

Counties	Republican	Democratic
	Dennis J. Collins	John L. Fraser
DeKalb	8,230	17
Lee	5,056	----------
Whiteside	3,585	----------
Total	16,871	17

Write-Ins
Democratic—Lee 10, Whiteside 5.

37th District

Counties	Republican	Democratic
	Frank P. Johnson	Bruno P. Bernabei
Bureau	6,126	1,460
Henry	5,462	1,155
Stark	982	143
Total	12,570	2,758

PRIMARY VOTE FOR STATE SENATORS—ALL PARTIES—APRIL 13, 1954—Continued

39th District—LaSalle County

Republican		Democratic	
Fred J. Hart	15,087	Leo Cavanaugh	96

41st District

Counties	Republican	Democratic	
	Lottie Holman O'Neill	Stephen J. Zivaly	Walter Gliwa
DuPage	25,556	1,126	967
Will	14,057	4,179	2,964
Total	39,613	5,305	3,931

Write-Ins
Republican—DuPage 3.

43rd District

Counties	Republican			Democratic
	Albert Scott	David D. DeForest	Paul H. Rebecher	Dale Doubet
Fulton	6,639	674	133	
Knox	6,594	5,191	383	42
Total	13,233	5,865	516	42

Write-Ins
Democratic—Fulton 15, Knox 27.

45th District

Counties	Republican	Democratic
	George E. Drach	James C. Craven
Morgan	4,156	1,604
Sangamon	25,524	10,580
Total	29,680	12,184

PRIMARY VOTE FOR STATE SENATORS—ALL PARTIES—APRIL 13, 1954—Concluded

47th District

Counties	Republican	Democratic	
	Milton "Mink" Mueller	James O. Monroe	Fred Craycraft
Bond	2,355	618	104
Madison	6,556	15,645	4,592
Total	8,911	16,263	4,696

Write-Ins
Republican—Madison 2.

49th District—St. Clair County

Republican		Democratic	
W. E. Ackermann	9,353	James W. (Jim) Gray	20,535
		John F. O'Connell	7,289
		Dupree D. Davis	1,423

51st District

Counties	Republican		Democratic
	Glen O. Jones	Carl H. Jordan	Leroy Barham
Hamilton	1,150	1,375	----------
Johnson	2,243	429	58
Massac	1,481	811	----------
Pope	1,248	227	----------
Saline	4,526	548	29
Total	10,648	3,390	87

Write-Ins
Democratic—Hamilton 7, Pope 2.

PRIMARY VOTE FOR REPRESENTATIVES IN THE GENERAL ASSEMBLY—ALL PARTIES—APRIL 13, 1954

1st District—Cook County

Republican	
Ernest A. Greene	2,855
Democratic	
Corneal A. Davis	7,036
Robert A. Romano	6,425½

2nd District—Cook County

Republican	
James J. Yacullo	5,673
Democratic	
Sam Romano	18,531
James J. Ryan	18,234½
Joshua M. Brown	1,339
Abraham Gomez	500

3rd District—Cook County

Republican	
William H. Robinson	6,767
Frank Crispo	5,933
Louis Rawls	1,702½
Cecil Charles Scott	978½
Democratic	
George "Garry" Noonan	21,501
James Y. Carter	17,163

4th District—Cook County

Republican	
Michael A. Ruddy	7,497
Thomas L. McGuire	1,944
William D. Reddy	1,610
Democratic	
Theodore A. Swinarski	29,524
Frank J. Smith	21,012½

5th District—Cook County

Republican	
Noble W. Lee	23,392
Democratic	
Charles M. Skyles	22,697½
Louis G. Berman	19,809
Kenneth E. Wilson	14,021½
Marmaduke Carter	8,051

6th District—Cook County

Republican	
William E. Pollack	37,953
Erwin L. Martay	20,720
Raymond H. Schumacher	7,305½
John A. Graf	6,200½
Raymond N. Emerson	5,105½
Anthony J. Cutaia	3,703
Democratic	
Charles H. Weber	47,434

7th District—Cook County

Republican	
Bernice T. Van Der Vries	119,203
Arthur W. Sprague	71,906½
Edward H. Bailey	21,165½
John T. Carroll	17,050½
Democratic	
Joseph J. Lelivelt	70,803½

8th District

Counties	Republican					Democratic
	A. B. McConnell	W. J. Murphy	Harvey Pearson	Robert F. "Si" Williams	Robert J. Milton	Jack Bairstow
Boone	7,064½	2,552½	2,707	1,102½	596	540
Lake	11,519	21,635	15,393½	12,331	8,283	10,017
McHenry	24,882½	3,233½	4,235	1,285½	1,072	2,343
Total	43,466	27,421	22,335½	14,719	9,951	12,900

9th District—Cook County

Republican	
Hector A. Brouillet	8,505
Democratic	
Lillian Piotrowski	21,623
John G. Fary	20,448½

PRIMARY VOTE FOR REPRESENTATIVES IN THE GENERAL ASSEMBLY—ALL PARTIES—APRIL 13, 1954—Continued

10th District

Counties	Republican				Democratic		
	Mabel E. Green	David Hunter, Jr.	James M. (Jim) White	Vernon E. Lux	William Pierce	Del Hilvers	John C. Layng
Ogle	6,462½	5,573½	5,501	8,376½	839	222½	213
Winnebago	24,021	21,514	9,517½	4,435½	6,431	2,389	1,786
Total	30,483½	27,087½	15,018½	12,812	7,270	2,611½	1,999

Write-Ins
Republican—Ogle 2.

11th District—Cook County

Republican		Democratic	
Walter Babe McAvoy	27,422½	Michael E. Hannigan	51,393½
William J. Morgensen	21,588	Michael H. McDermott	43,569
Lee Nelson	8,446½		
William G. Arndt	3,297		
Joseph St. Michael	2,813		

12th District

Counties	Republican				Democratic	
	Franklin U. Stransky	Harold W. Widmer	Frank L. Burns	Burton R. Tiffany	John K. Morris	Darrel (Butch) Cotherman
Carroll	4,651½	607½	633	456	2,307	108
JoDaviess	3,277½	1,011	4,299	5,473½	1,696½	163½
Stephenson	4,741½	6,692½	3,193½	1,731	3,456	2,454
Total	12,670½	8,311	8,125½	7,660½	7,459½	2,725½

13th District—Cook County

Republican		Democratic	
Edward Schneider	29,849½	John G. Ryan	33,795
Armand Chiappori	19,113½	Henry M. Lenard	32,280½
Ragnar G. Nelson	15,672½	Kelly J. Laphen	8,390
A. Donald Bourgeois	2,873		

14th District

Counties	Republican		Democratic	
	Maud N. Peffers	J. Lisle Laufer	Leon M. Schuler	Roberta Campbell
Kane	30,835½	21,016½	5,036½	1,963½
Kendall	4,836	3,771	408	174
Total	35,671½	24,787½	5,444½	2,137½

Write-Ins
Republican—Kendall 6.

PRIMARY VOTE FOR REPRESENTATIVES IN THE GENERAL ASSEMBLY—ALL PARTIES—APRIL 13, 1954—Continued

15th District—Cook County

Republican		Democratic	
Thomas J. Curran	5,914½	Joseph G. Kohout	9,668
Frank C. Freid	538½	Mitchell Ropa	8,870½
Joseph A. Zeman	222	George Kroplewski	786
Paul M. Komarec	207	George Kalinski	506½
Frank J. Uhlarik	153	George Lewandowski	252

16th District

Counties	Repnblican					Democratic
	Dean McCully	William C. Harris	Harlan E. Bruer	J. Floyd Robinson	H. J. "Slats" Kipfer	James P. Lannon
Livingston	4,134	9,469	5,042	357	1,976	3,057
Marshall	2,077	727	403½	3,186	166½	1,149
Putnam	805½	511½	634½	337½	142½	582
Woodford	7,894	1,203½	1,668	621½	788½	1,395
Total	14,910½	11,911	7,748	4,502	3,073½	6,183

17th District—Cook County

Republican		Democratic	
Peter C. Granata	5,056	Andrew A. Euzzino	7,025½
		Anthony J. DeTolve	6,849½

18th District—Peoria County

Republican		Democratic	
Robert L. Burhans	21,205½	James D. Carrigan	14,292
August C. (Gus) Grebe	20,657	Anthony P. Markoski	6,230
Robert G. Day	13,174		
Nelson L. Miller	5,546½		
Zeley C. Harlan	4,232½		
Theo. J. Gerdes	3,169½		
Alvin A. Fuson	1,892½		

19th District—Cook County

Republican		Democratic	
Frank A. Marek	56,087½	Frank G. Wolf	66,566½
William Rott	9,196½	Benjamin Nelson	60,877½
		Marion T. Galligaris	8,068½

PRIMARY VOTE FOR REPRESENTATIVES IN THE GENERAL ASSEMBLY—ALL PARTIES—APRIL 13, 1954—Continued

20th District

Counties	Republican				Democratic
	Louis E. Beckman	Samuel L. Martin	Elmer Wilson	Charles J. Beebe	Samuel H. Shapiro
Grundy	7,094½	4,047	1,478	2,390½	960
Iroquois	3,546	15,639½	1,647	2,442	1,839
Kankakee	12,167	2,033½	4,615½	610½	2,882
Total	22,807½	21,720	7,740½	5,443	5,681

21st District—Cook County

Republican		Democratic	
Louis F. Capuzi	20,838½	Nicholas E. Caruso	16,105½
		Robert Cutro	14,710
		Donald A. Carr	5,521½
		William L. Ryan	4,279
		R. Michael Carr	1,926
		Edward Hanley	1,547
		Joseph Leo McHale	1,084½

22nd District

Counties	Republican			
	M. R. (Bob) Walker	Clarence G. Hall	A. Lincoln Stanfield	Hugh William
Edgar	2,514	1,143	7,342½	222
Vermilion	16,687	16,802½	5,584	2,883
Total	19,201	17,945½	12,926½	3,105

22nd District

Counties	Democratic						
	Robert (Bob) Craig	H. Don Sweeley	O. D. Mann, Jr.	Wendell W. Wright	Gene Groppi	C. E. Spang	G. Fred Smith
Edgar	1,900½	3,331½	678	526½	150	592½	177
Vermilion	5,212	409	2,661	2,407	2,703½	1,175½	893½
Total	7,112½	3,740½	3,339	2,933½	2,853½	1,768	1,070½

PRIMARY VOTE FOR REPRESENTATIVES IN THE GENERAL ASSEMBLY—ALL PARTIES—APRIL 13, 1954—Continued

23rd District—Cook County

Republican		Democratic	
Walter J. Reum	22,462½	Stanley A. Halick	33,326
Joseph Bagel	8,848½	Richard A. Napolitano	27,785
Charles A. Bernhardt	5,278½	Reginald A. Barnett	9,378
Thomas A. Patton	4,722½		
Robert (Swede) Johnson	4,094		

24th District

Counties	Republican				Democratic		
	Charles W. Clabaugh	Ora D. Dillavou	Joseph T. Clancy	Morris Brown	Leo Pfeffer	Paul Stone	Tom M. Garman
Champaign	12,397½	12,650½	6,205	2,184	6,615	1,224	1,914
Moultrie	1,140	786	266	210	778	3,022½	187½
Piatt	2,991	2,604	619½	481½	888	500½	211½
Total	16,528½	16,040½	7,090½	2,875½	8,281	4,747	2,313

Write-Ins
Republican—Champaign 6.

25th District—Cook County

Republican		Democratic	
Elroy C. Sandquist	37,619½	Stanley R. Kosinski	61,257½
Charles O. Miller	30,570½	Robert L. Massey	43,496½
Adalbert O. Bielski	8,158		
John Grabowski, Jr.	4,679		
Michael R. Fleischhacker	3,215		
Mona R. Garstka	2,554½		

26th District

Counties	Republican	
	Homer Caton	Ben S. Rhodes
Ford	3,748½	3,859½
McLean	14,551½	13,578
Total	18,300	17,437½

26th District

Counties	Democratic						
	Joe W. Russell	William F. Gleason	Robert J. Knapp	Mark Fruin	Phil C. Auth	Edmund F. Raycraft	George L. Morris
Ford	1,065	48	2,436	13½	18	4½	3
McLean	3,405	2,976	571	1,353	1,248	1,170	924
Total	4,470	3,024	3,007	1,366½	1,266	1,174½	927

PRIMARY VOTE FOR REPRESENTATIVES IN THE GENERAL ASSEMBLY—ALL PARTIES—APRIL 13, 1954—Continued

27th District—Cook County

Republican		Democratic	
Louis Janczak	2,667	John P. Touhy	11,772
John Bonczkowski	970	Edward J. Shaw	8,772
		Bernard C. Prusinski	4,238
		Stanley J. Mondala	1,539

28th District

Counties	Republican			* Democratic			
	Barrett F. Rogers	James L. Atkins	Webber Borchers	David M. Peters	Robert W. McCarthy	Paul H. Ferguson	Robert B. Borchers
DeWitt	3,898½	3,749	1,322½	912	670½	939	298½
Logan	14,565	3,024	742½	840	4,242½	790½	115½
Macon	4,633	13,052½	8,781	8,914½	2,076½	5,229	4,623
Total	23,096½	19,825½	10,846	10,666½	6,989½	6,958½	5,037

* Contest, Court Decree, McCarthy 6,868½, Ferguson 6,829½.

29th District—Cook County

Republican		Democratic	
Paul J. Randolph	8,400	Joseph L. De La Cour	11,685½
		George W. Dunne	11,425
		Theolia John Griffin	2,623

30th District

Counties	Republican		Democratic			
	William G. Burnsmier	J. Norman Shade	George L. Saal	C. R. (Butch) Ratcliffe	Major T. Flowerree	J. A. Henderson
Brown	1,383	499	262	2,053½	1,167½	706½
Cass	2,402	1,081	100	4,454	397	80½
Mason	3,560	1,242	999	898½	2,652	327
Menard	3,626	1,342½	287	1,066½	1,508½	161½
Schuyler	3,397	1,834	294½	1,799	825	183½
Tazewell	8,846	11,634	11,191	1,646	1,676	3,706
Total	23,214	17,632½	13,133½	11,917½	8,226	5,165

31st District—Cook County

Republican		Democratic	
Albert W. Hachmeister	23,670½	Kenneth R. Wendt	47,572
Harry D. Lavery	15,986		
Thomas J. "Red" Dunlavey	6,165½		

PRIMARY VOTE FOR REPRESENTATIVES IN THE GENERAL ASSEMBLY—ALL PARTIES—APRIL 13, 1954—Continued

32nd District

Counties	Republican				Democratic	
	Robert T. McCloskey	Rollo R. Robbins	W. F. Hamma	James H. Lawton	John B. Monroe	Everett L. Falder
Hancock	839½	3,662½	3,445½	2,662	2,452½	2,143½
McDonough	2,830½	3,761	3,282½	3,463½	1,203	1,883½
Warren	8,389	1,025½	826	302	1,290½	857½
Total	12,059	8,449	7,554	6,427½	4,946	4,884½

33rd District

Counties	Republican					Democratic	
	Hazel A. McCaskrin	Ralph Stephenson	H. Moss Meersman	John Clinton Searle	James F. Arndt	Richard Stengel	Ernest G. Bauwens
Henderson	2,212½	1,164	145½	1,009½	885	1,183½	228
Mercer	4,739	1,536	597	1,774½	246	927	204
Rock Island	10,420	6,144	5,581½	2,691	1,377½	9,591	3,658½
Total	17,371½	8,844	6,324	5,475	2,508½	11,701½	4,090½

Write-Ins
Democratic—Rock Island 1½.

34th District

Counties	Republican		Democratic	
	John W. Lewis, Jr.	Myron E. Lollar, M.D.	W. K. "Bill" Kidwell	Vern Pickens
Clark	6,333½	1,405½	1,316½	2,063½
Coles	9,065½	5,050	4,030½	732
Douglas	2,682	7,497	1,074	476½
Total	18,081	13,952½	6,421	3,272

35th District

Counties	Republican		Democratic		
	Charles K. Willett	George S. Brydia	Hubert D. Considine	William N. Stone	Lawrence Duncan
DeKalb	11,452	11,086	570	754	374
Lee	10,510	5,476	1,986	1,743	309
Whiteside	5,161½	6,916½	1,737	1,491	1,539
Total	27,123½	23,478½	4,293	3,988	2,222

PRIMARY VOTE FOR REPRESENTATIVES IN THE GENERAL ASSEMBLY—ALL PARTIES—APRIL 13, 1954—Continued

36th District

Counties	Republican		Democratic		
	H. B. Ihnen	George W. Wilson	Carl H. Wittmond	Don Irving	Fred L. Goodwin
Adams	7,838	3,227½	3,084	2,081	7,364
Calhoun	1,662	1,522½	3,435½	158	72½
Pike	1,923	3,887	2,757	6,247½	1,227½
Scott	1,670½	1,457	820½	1,434½	251
Total	13,093½	10,094	10,097	9,921	8,915

37th District

Counties	Republican		Democratic	
	Orville G. Chapman	Joseph R. Peterson	Tobias (Toby) Barry, Sr.	Robert C. Richards
Bureau	8,658	12,059	5,120	353
Henry	10,064½	6,309½	2,449½	1,749½
Stark	2,436	744	388½	115½
Total	21,158½	19,112½	7,958	2,218

38th District

Counties	Republican		
	Pauline B. Rinaker	Orval Hittmeier	Clayton D. Ford
Greene	1,859	296	346
Jersey	2,010	813½	1,375
Macoupin	10,441	4,256	1,242
Montgomery	5,414½	7,822½	951
Total	19,724½	13,188	3,914

38th District

Counties	Democratic				
	William "Bill" Lyons	Charles Ed. Schaefer	Tom Roady, Jr.	John W. Russell	George Baima
Greene	1,384	1,078	5,157	499½	44½
Jersey	2,111½	851½	1,922½	346½	51
Macoupin	7,482½	3,275½	322½	3,693	2,574½
Montgomery	3,820	8,802½	145	1,170½	432
Total	14,798	14,007½	7,547	5,709½	3,102

PRIMARY VOTE FOR REPRESENTATIVES IN THE GENERAL ASSEMBLY—ALL PARTIES—APRIL 13, 1954—Continued

39th District—LaSalle County

Republican		Democratic	
Clayton C. Harbeck	15,567	Joseph P. Stremlau	7,024
Carl W. Soderstrom	14,399½	Leo (Lee) Dordan	3,766
Michael A. (Mike) Signorella	6,971		
Kevin D. Kelly	4,069		
Harold A. Wensland	3,992		
Philip J. Bailey	2,650		
Joseph Marchesi	2,278		
John J. Dunn	1,397		
Henry H. Wolslegel, Jr	979½		
William F. Fitzke	911½		

40th District

Counties	Republican			Democratic		
	Clarence E. Sprinkle	W. C. Buzzard	Richard Kasten	Carl H. Preihs	Edward C. Eberspacher	Robert D. McWard
Christian	4,753½	2,353	2,842½	7,910½	3,444½	8,321
Cumberland	2,497½	1,609½	498	1,495	427	532
Fayette	1,837	5,767	821½	4,108	1,871½	1,235½
Shelby	4,379	1,082	391	1,997½	5,042	457
Total	13,467	10,811½	4,553	15,511	10,785	10,545½

41st District

Counties	Republican			* Democratic			
	Warren L. Wood	John M. King	Edmund J. Ruzicka	J. Harold Downey	Francis J. Loughran	Edwin C. Gordon	Edward P. Krips
DuPage	40,317	27,351	12,797½	3,274	1,631	1,089½	554½
Will	33,498	10,358	2,031	11,409	13,047	771	324
Total	73,815	37,709	14,828½	14,683	14,678	1,860½	878½

* Contest, Court Decree, Loughran 14,655, Downey 14,598, Gordon 1,902, Krips 903.

42nd District

Counties	Republican				Democratic		
	Joseph B. Siemer	Warren O. Billhartz	James M. Emerson	Charles J. Perks	Edwin R. Haag	Oscar L. Hawkins	J. E. McMackin
Clay	4,231	2,181½	1,881½	622½	596½	602½	925½
Clinton	779	5,832	2,143	1,368	4,263	409	489
Effingham	5,721	385	714	196	1,992	1,111	2,057
Marion	3,033	2,165	5,344	688½	2,613½	7,260	5,700
Total	13,764	10,563½	10,082½	2,875	9,465	9,382½	9,171½

PRIMARY VOTE FOR REPRESENTATIVES IN THE GENERAL ASSEMBLY—ALL PARTIES—APRIL 13, 1954—Continued

43rd District

Counties	Republican				
	Paul C. Zempel	Richard R. Larson	Reed F. Cutler	Edward O. Isaacson	Walter C. Howard
Fulton	14,096½	1,499½	6,446	142	271½
Knox	4,897½	15,651	6,394½	7,062½	2,594½
Total	18,994	17,150½	12,840½	7,204½	2,866

43rd District

Counties	Democratic		
	Archie Turl	Martin P. Sutor	Leo A. Cronin
Fulton	6,805½	2,476½	1,916
Knox	115	2,842½	2,068½
Total	6,920½	5,319	3,984½

44th District

Counties	* Republican				Democratic		
	W. J. McDonald	Dr. Thos. J. Thornton	G. R. (Bob) Beckmeyer	Elbert Waller	Dean R. Hammack	Dr. S. S. Marshall	Hubert L. Goforth
Jackson	7,609½	1,120	1,154	3,074	2,903	779	2,797½
Monroe	741	2,274	1,115½	458	190½	586	27
Perry	2,536½	2,778	2,802½	2,112½	5,229½	3,040½	690
Randolph	1,393	5,948½	3,161	2,064½	5,123	2,940½	982½
Washington	1,802½	1,903½	5,707	1,698½	1,960	1,076	244
Total	14,082½	14,024	13,940	9,407½	15,406	8,422	4,741

* Contest, Court Decree, Thornton 13,860, Beckmeyer 13,753½, McDonald 13,638.

45th District

Counties	Republican			
	G. William Horsley	Hugh Green	William K. Cavanagh	T. A. Baker
Morgan	3,007½	9,718	1,784½	1,550½
Sangamon	45,322	21,104½	13,083	8,355½
Total	48,329½	30,822½	14,867½	9,906

PRIMARY VOTE FOR REPRESENTATIVES IN THE GENERAL ASSEMBLY—ALL PARTIES—APRIL 13, 1954—Continued

45th District

Counties	Democratic						
	Peter F. Rossiter	Allen T. Lucas	Kevin Burke	John C. Sheehan	Grover C. Hoff	William Thomas McGrath	Frank (Skeets) Seiders
Morgan	1,201	3,757½	159	275½	240	216	43
Sangamon	15,885½	11,102½	4,354	3,415½	2,160	1,752½	817
Total	17,086½	14,860	4,513	3,691	2,400	1,968½	860

46th District

Counties	Republican			Democratic	
	S. O. Dale	Claude D. Travers	Arthur A. Eubank	Clyde Lee	Laurence F. Arnold
Jasper	2,279	1,932½	1,398½	1,669	3,189½
Jefferson	5,023½	4,117	2,019	12,025½	3,505½
Richland	1,228½	6,196½	619½	1,363½	2,623½
Wayne	5,502	1,500½	450	2,157½	977½
Total	14,033	13,746½	4,487	17,215½	10,296

47th District

Counties	Republican		Democratic		
	Edward D. Groshong	Ralph T. Smith	Paul Simon	Lloyd (Curly) Harris	Leland J. Kennedy
Bond	3,616	2,844	927	772	794
Madison	11,879½	9,236	29,214	19,912	17,790½
Total	15,495½	12,080	30,141	20,684	18,584½

48th District

Counties	Republican				Democratic	
	Herschel S. Green	Garrel Burgoon	J. Robert Smith	Charles F. Ruth	Paul A. Ziegler	Philip B. Benefiel
Crawford	5,752½	526	429	323½	859½	588
Edwards	3,806	609½	1,500	813½	595½	175½
Gallatin	2,004	128	1,211	207	3,143	661
Hardin	2,055	419½	780	211½	1,813½	547½
Lawrence	2,054	4,932½	364½	210	1,285	2,699
Wabash	1,340½	1,380	955½	2,246½	1,912½	816
White	1,822½	689	2,488	224½	8,449½	1,227½
Total	18,834½	8,684½	7,728	4,236½	18,058½	6,714½

PRIMARY VOTE FOR REPRESENTATIVES IN THE GENERAL ASSEMBLY—ALL PARTIES—APRIL 13, 1954—Concluded

49th District—St. Clair County

Republican		Democratic	
Otis L. Miller, Sr	20,626	Alan J. Dixon	33,939
Billy Jones	13,527½	Frank Holten	29,916
Alex M. Chouinard	10,849½	Thomas F. (Skip) Hennessy	15,356
		Leo Gooden	8,542½

50th District

Counties	Republican		Democratic				
	Harry W. McClintock	John E. Miller	Clyde L. Choate	Bert Baker, Jr.	Ora Collard	William L. Grindle	Earl May
Alexander	2,277	6,751½	1,747½	790½	1,045½	293½	600
Franklin	10,669	4,965	4,521	11,388	2,314	1,469½	886½
Pulaski	1,517	3,735	1,047	162	78	118½	30
Union	2,781	3,517	8,559	394½	792½	301½	201
Williamson	12,184	8,043½	3,742½	1,118½	4,064	2,582½	857
Total	29,428	27,012	19,617	13,853½	8,294	4,765½	2,574½

51st District

Counties	Republican				Democratic
	Gordon E. Kerr	W. O. Verhines	Dale H. Sullivan	Dave E. Evans	Paul Powell
Hamilton	1,789	2,304	2,467	1,050	4,102
Johnson	2,465½	4,867½	1,072½	549	2,520
Massac	6,333	2,908½	591	372	1,633
Pope	3,167½	1,282½	1,042½	204	615
Saline	3,425½	3,338½	6,514½	2,795	10,675
Total	17,180½	14,701	11,687½	4,970	19,545

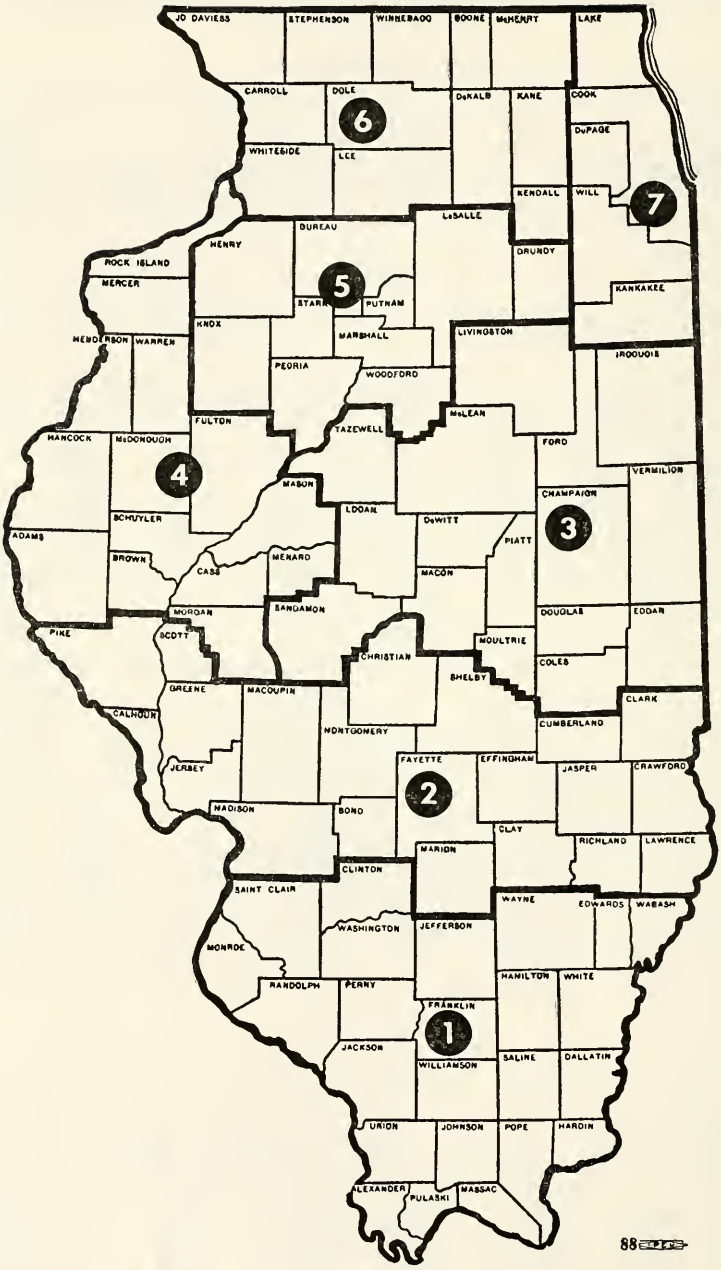

Supreme Court District Apportionment

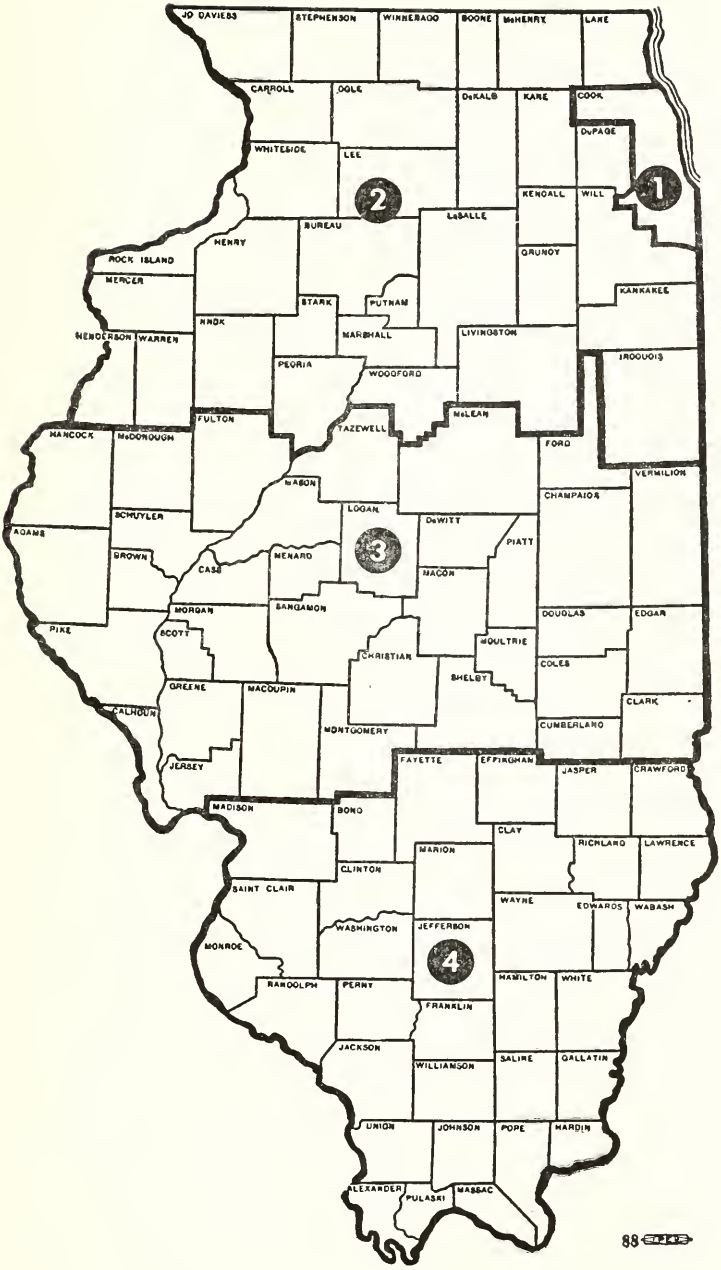

Appellate Court District Apportionment

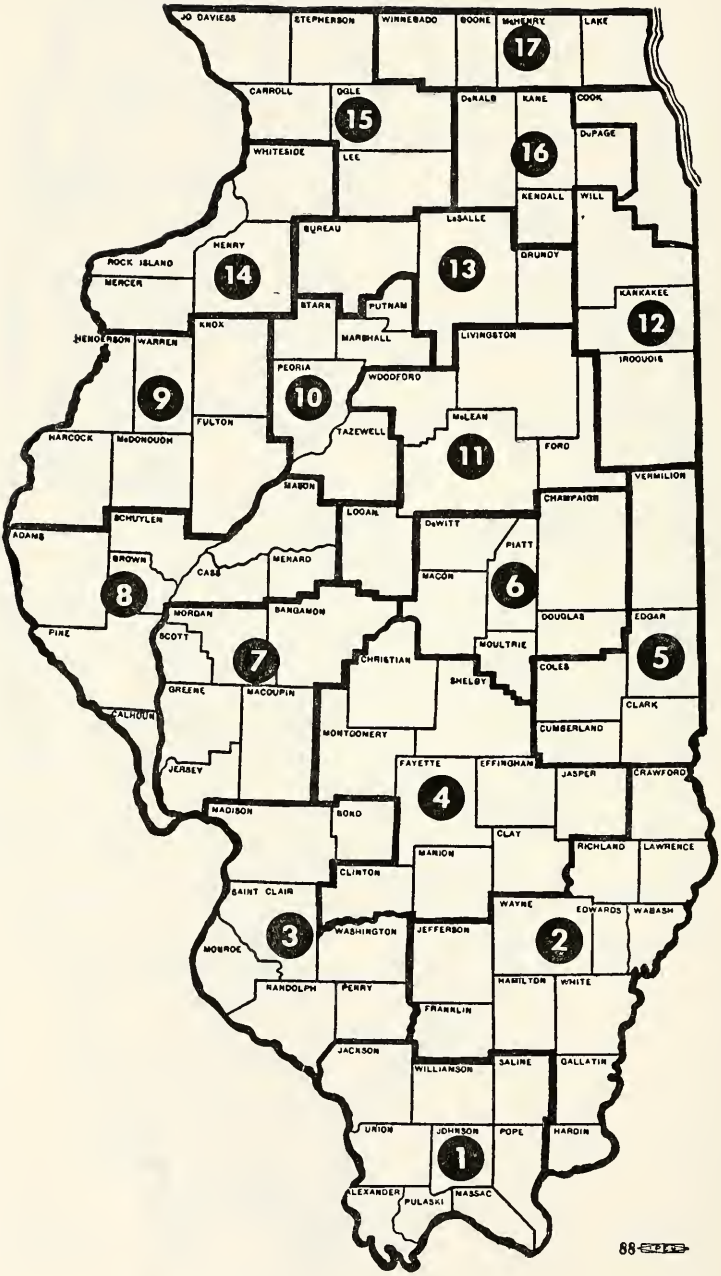

Circuit Court District Apportionment
(Seveneteen Districts outside of Cook County)

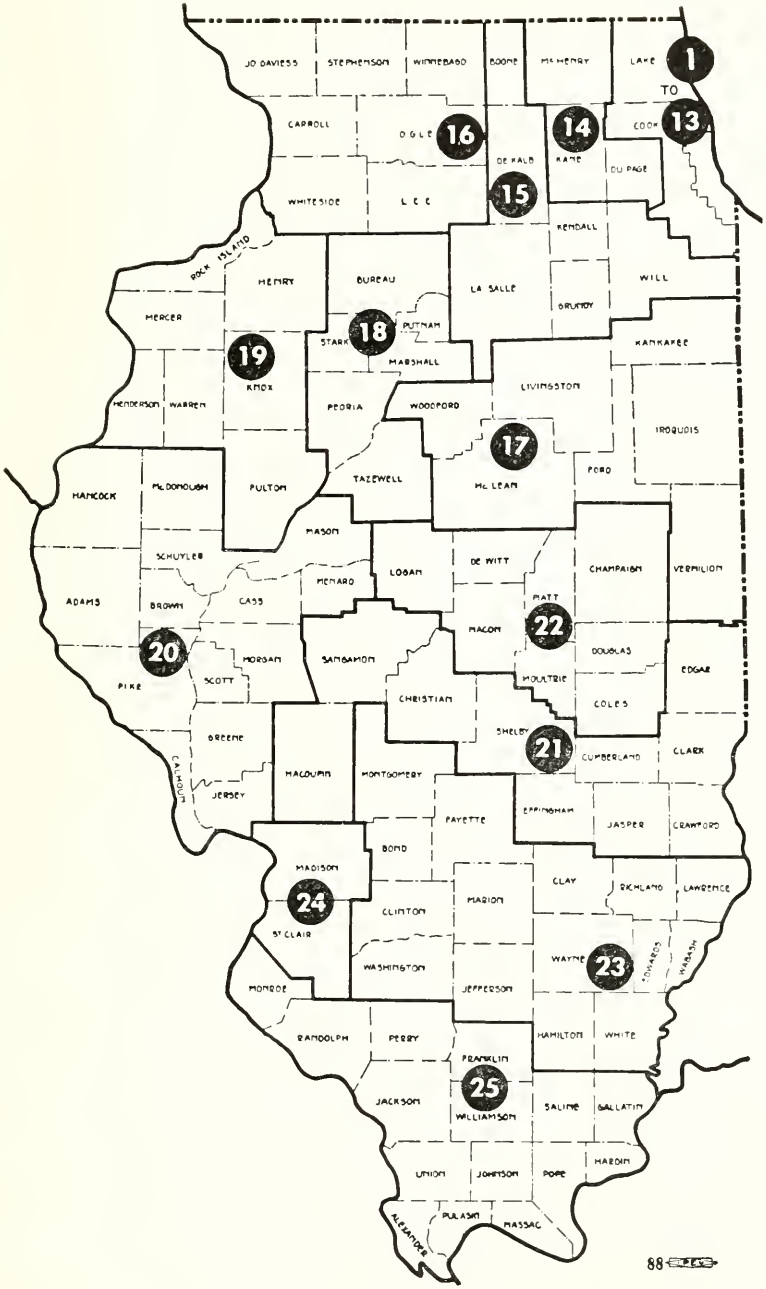

Congressional Districts in Illinois
(1951 Act)

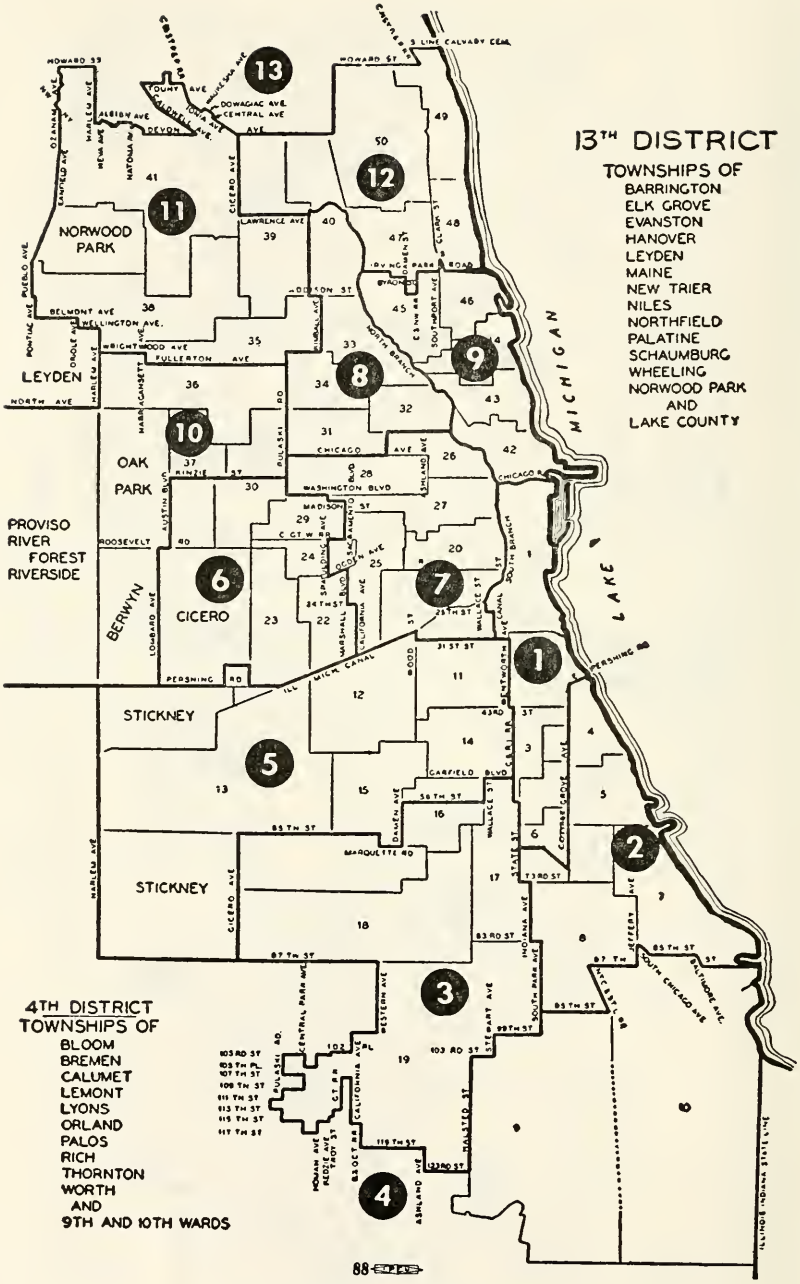

Congressional Districts in Cook County
(1951 Act)

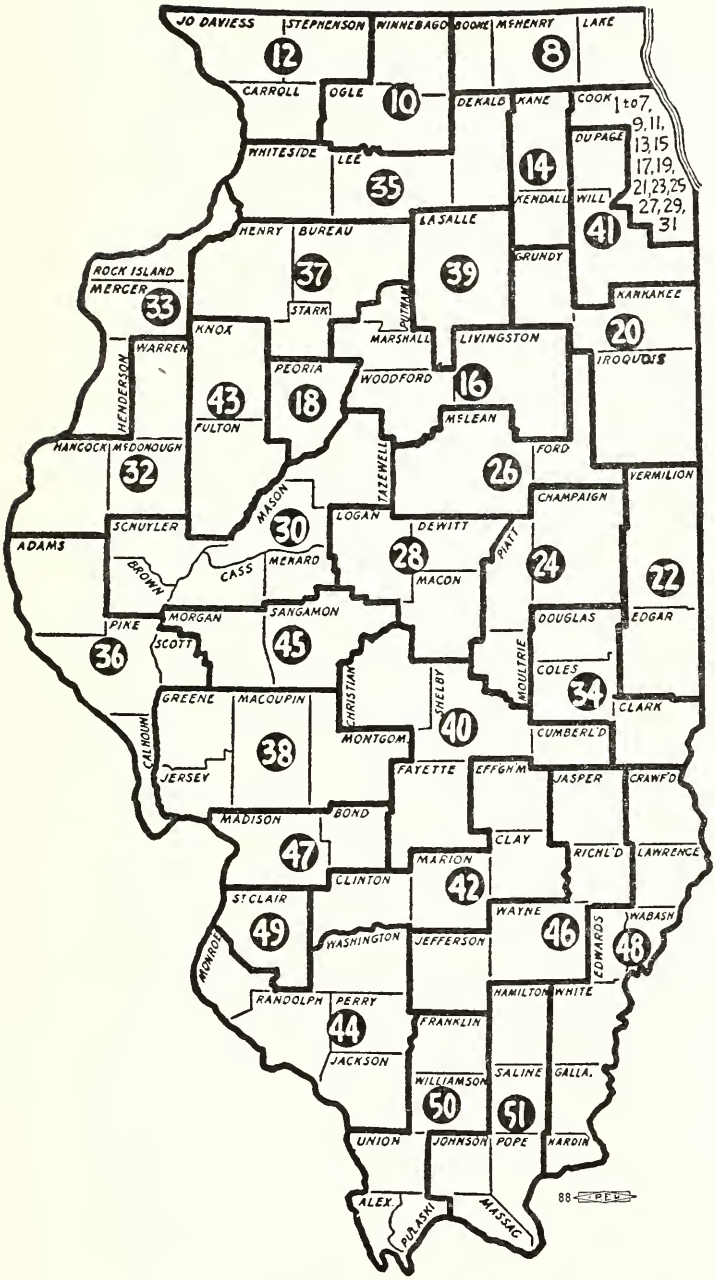

Senatorial Districts in Illinois

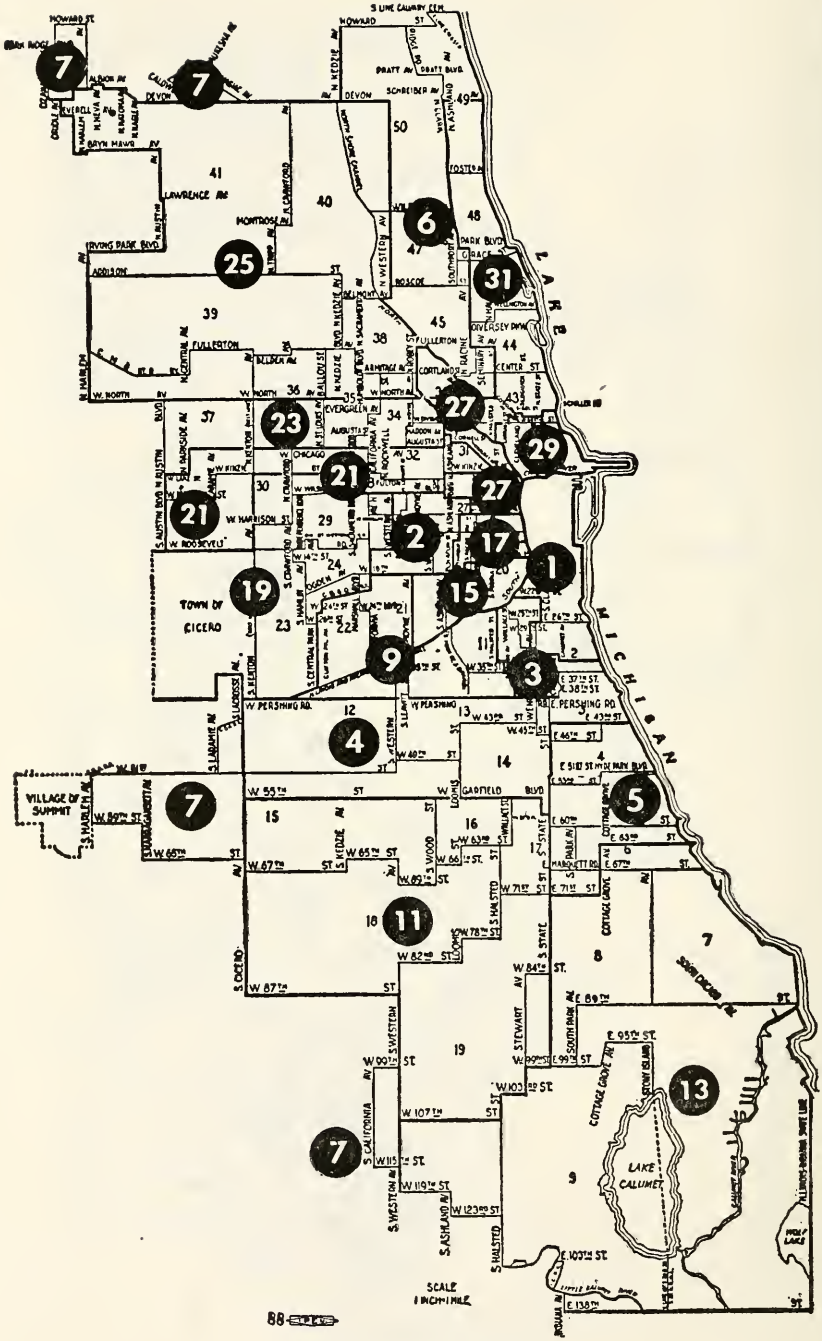

Cook County Senatorial Districts


ILLINOIS
Land of Lincoln